

TABLE OF CONTENTS

- 1.0 EXECUTIVE SUMMARY 3**
 - 1.1 INTRODUCTION..... 3**
 - 1.2 FEDERAL ACCESSIBILITY REQUIREMENTS..... 3**
 - 1.3 STATE OF TEXAS ACCESSIBILITY REQUIREMENTS 4**
 - 1.4 DECLARATIONS..... 4**
 - 1.5 ADA GRIEVANCE PROCEDURE..... 5**
- 2.0 COMPLIANCE WITH ADA TITLE II REQUIREMENTS 7**
 - 2.1 SELF-EVALUATION AND TRANSITION PLAN..... 7**
 - 2.2 NOTIFICATION..... 7**
 - 2.3 DESIGNATION OF A RESPONSIBLE EMPLOYEE 7**
 - 2.4 ESTABLISHMENT OF A GRIEVANCE PROCEDURE 7**
 - 2.5 ACCESSIBILITY OF FACILITIES CONSTRUCTED OR ALTERED AFTER 1/26/1992 7**
 - 2.6 ENSURING EFFECTIVE COMMUNICATION 7**
 - 2.7 ACCESS TO 9-1-1 SERVICES..... 8**
 - 2.8 PROVISION OF INFORMATION 8**
 - 2.9 PROVISION OF SIGNAGE 8**
 - 2.10 EMERGENCY MANAGEMENT 8**
- 3.0 ADA SELF-EVALUATION, TRANSITION PLAN & STEPS TAKEN 9**
 - 3.1 SELF EVALUATION 9**
 - 3.2 ADA TRANSITION PLAN..... 10**
 - 3.3 ACTION STEPS TAKEN TO IMPROVE ACCESS..... 11**
- 4.0 SIDEWALKS & CURB RAMPS TRANSITION PLAN 12**
- 5.0 CONCLUSION 13**
- APPENDIX "A" GRIEVANCE FORM 14**
- APPENDIX "B" EXISTING BARRIERS..... 16**
- APPENDIX "C" ACTION STEPS TAKEN TO IMPROVE PROGRAM ACCESSIBILITY..... 18**
- APPENDIX "D" COMPLETED SIDEWALKS AND CURB RAMPS 21**
- APPENDIX "E" MAP OF STATUS OF CURB RAMP CONSTRUCTION 49**
- APPENDIX "F" FUTURE SIDEWALK AND CURB RAMP CONSTRUCTION 50**
- APPENDIX "G" MAP OF FUTURE CURB RAMP CONSTRUCTION 75**
- APPENDIX "H" COMPLETED ACCESS/ DRIVE APPROACH CONSTRUCTION..... 76**
- APPENDIX "I" MAP OF STATUS OF ACCESS/ DRIVE APPROACH CONSTRUCTION 87**
- APPENDIX "J" FUTURE ACCESS/ DRIVE APPROACH LOCATIONS..... 88**
- APPENDIX "K" MAP OF FUTURE ACCESS/ DRIVE APPROACH LOCATIONS..... 90**

1.0 EXECUTIVE SUMMARY

1.1 Introduction

The Americans with Disabilities Act (ADA) is a civil rights law that mandates equal opportunity for individuals with disabilities. The ADA prohibits discrimination in access to jobs, public accommodations, government services, public transportation and telecommunications. The City of Eules has initiated a comprehensive self-evaluation of its policies, programs and facilities to determine the extent to which individuals with disabilities may be restricted in their access to City services, activities and facilities.

This document will guide the planning and implementation of necessary program and facility modifications over the next several years. The ADA Transition Plan is significant in that it establishes the City's ongoing commitment to the development and maintenance of policies, programs and facilities that include all of its citizenry.

1.2 Federal Accessibility Requirements

The development of a Transition Plan is a requirement of the Federal Regulations implementing the Rehabilitation Act of 1973, which requires that all organizations receiving federal funds make their programs available without discrimination to persons with disabilities. The Act, which has become known as the "civil rights act" of persons with disabilities, states,

No otherwise qualified individual with a disability in the United States shall, solely by reason of his or her disability, be excluded from the participation in, be denied the benefits of, or be subjected to discrimination under any program or activity receiving Federal financial assistance. (Section 504)

Subsequent to the enactment of the Rehabilitation Act of 1973, Congress passed the Americans with Disabilities Act on July 26, 1990. The Department of Justice's Title II regulation adopts the general prohibitions of discrimination established under Section 504 and incorporates specific prohibitions of discrimination for the ADA. Title II provides protections to individuals with disabilities that are at least equal to those provided by the nondiscrimination provisions of Title V of the Rehabilitation Act. This legislative mandate, therefore, prohibits the City from, either directly or indirectly through contractual arrangements:

- Denying persons with disabilities the opportunity to participate in services, programs, or activities that are not separate or different from those offered others, even if the City offers permissibly separate or different activities.
- Selecting facility locations that have the effect of excluding or discriminating against persons with disabilities.

The City of Eules is obligated to observe all requirements of Title I in its employment practices; Title II in its policies, programs and services; any parts of Titles IV and V that apply to the City and its programs, services or facilities; and all requirements specified in the Americans with Disabilities Act Access Guidelines of 2004 (ADAAG) that apply to facilities and other physical holdings.

Included in Title II are administrative requirements for all government entities employing more than fifty (50) people. These administrative requirements are:

- Designation of a person who is responsible for overseeing Title II compliance;
- Development of an ADA grievance procedure;
- Completion of a self-evaluation; and
- Development of a Transition Plan if the self-evaluation identifies any structural modifications necessary for compliance. The Transition Plan must be retained for three years.

1.3 State of Texas Accessibility Standards

In addition to complying with ADA requirements, the City will also comply with the Texas Accessibility Standards, Elimination of Architectural Barriers as contained in Texas Government Code, Chapter 469.

1.4 Declarations

Notice under the Americans with Disabilities Act

In accordance with the requirements of Title II of the ADA, the City of Euless will not discriminate against qualified individuals with disabilities on the basis of disability in its services, programs, or activities.

Employment

The City of Euless does not discriminate on the basis of disability in its hiring or employment practices and complies with all regulations promulgated by the U.S. Equal Employment Opportunity Commission under Title I of the ADA.

Effective Communication

The City of Euless will generally, upon request, provide appropriate aids and services leading to effective communication for qualified persons with disabilities so they may participate equally in the City's programs, services, and activities, including but not limited to, qualified sign language interpreters, documents in Braille, and other ways of making information and communications accessible to people who have speech, hearing, or vision impairments.

Modifications to Policies and Procedures

The City of Euless will make all reasonable modifications to policies and programs to ensure that people with disabilities have an equal opportunity to enjoy all of its programs, services, and activities.

Anyone who requires an auxiliary aid or service for effective communication, or a modification of policies or procedures to participate in a program, service, or activity of the City of Euless, should contact:

ADA Coordinator
201 North Ector Drive
Euless, TX 76039
(817) 685-1439

To ensure accommodations, please make contact as soon as possible but no later than 48 hours before the scheduled event.

The ADA does not require the City of Euless to take any action that would fundamentally alter the nature of its programs or services, or impose an undue financial or administrative burden. Decisions on the nature of this alteration will be made by the City ADA Coordinator on a case by case basis.

Complaints that a program, service, or activity of the City of Euless is not accessible to persons with disabilities should be directed to:

ADA Coordinator
201 North Ector Drive
Euless, TX 76039
(817) 685-1439

The City of Euless will not place a surcharge on a particular individual with a disability or any group of individuals with disabilities to cover the cost of providing auxiliary aids/services to accommodate participation in programs or services.

1.5 ADA Grievance Procedure

A grievance procedure has been established to meet the requirements of the ADA and may be used by anyone who wishes to file a complaint alleging discrimination on the basis of disability in the provision of services, activities, or programs by the City of Euless. The City of Euless' ADA Employment Policy governs employment-related complaints of disability discrimination.

Complaints shall be submitted in writing to the office of the ADA Coordinator. The written documentation shall include:

1. The name, address and telephone number of the complainant;
2. A narrative and/or statement, in sufficient written detail including date and time of the incident to fully define and explain an alleged violation of the ADA regulations;
3. A narrative and/or statement, in sufficient written detail, identifying proposed recommendations, from the complainant's viewpoint, to adequately resolve an alleged violation; and
4. Any other written information or documentation to more fully explain or identify an alleged violation.

Alternative means of filing complaints, such as personal interviews or a tape recording of the complaint will be made available for persons with disabilities upon request.

The complaint should be submitted as soon as possible but no later than 60 calendar days after an alleged violation to:

ADA Coordinator
201 North Ector Drive
Euless, TX 76039

A form that may be used for the purpose of submitting a grievance is available on the City's Accessibility web page (<http://www.eulesstx.gov/info/accessibility.htm>). This form is attached to the plan as Appendix "A." Within 15 calendar days after receipt of a complaint, the ADA Coordinator will acknowledge receipt of the complaint and may, at his discretion, meet with the complainant to discuss an alleged violation and possible resolutions.

Within 30 calendar days after receipt of a complaint, the ADA Coordinator will respond in writing or, if requested, in an alternative format accessible to the complainant, such as large print or audio tape. The response will explain the position of the City of Euless and offer options for substantive resolution of the complaint.

If the response by the ADA Coordinator does not satisfactorily resolve the issue, the complainant may file an appeal within 15 calendar days after receipt of the response. The appeal should be in writing and addressed to:

City Manager
201 North Ector Drive
Euless, TX 76039

Within 15 calendar days after receipt of the appeal, the City Manager or designee, will acknowledge receipt of the appeal and may, at his discretion, meet with the complainant to discuss the complaint and possible resolutions.

Within 30 calendar days after receipt of the appeal, the City Manager or designee will respond in writing, or if requested, in an alternative format accessible to the complainant, with a final resolution of the complaint.

Complaints related to facility accessibility issues will be elevated to a higher priority status for resolution.

All written complaints received by the ADA Coordinator, appeals to the City Manager, and responses from these offices will be retained by the City of Euless for a period of at least three years from the date of final resolution.

2.0 COMPLIANCE WITH ADA TITLE II REQUIREMENTS

2.1 Self-Evaluation and Transition Plan

Title II of the ADA requires that the City conduct a self-evaluation of its services, policies, and practices and make modifications as necessary to comply with 28 C.F.R §35.105. A self-evaluation is an assessment of the City's current policies and practices and identifies and corrects those policies and practices that are inconsistent with Title II's requirements. The ADA Transition Plan includes assessments of buildings, public rights-of-way, communication needs, etc. and identifies any physical or programmatic barriers to accessibility that might be present. The ADA Transition Plan provides a schedule that indicates a projected time for resolution and the department responsible for implementation. The City completed a self-evaluation process through an internal assessment and solicited public comment. The resulting ADA Transition Plan is a living document that is updated periodically.

2.2 Notification

Applicants, participants, beneficiaries, and other interested persons have been notified of their rights and the City's obligations under Title II of the ADA and as required by 28 C.F.R. §35.106. This notification appears on the City's Internet home page (www.eulesstx.gov) and copies are posted in conspicuous locations in public buildings. Public meeting notices and agendas also include this notification.

2.3 Designation of a Responsible Employee

The City has designated a responsible employee to coordinate its efforts to comply with and carry out the City's ADA responsibilities in accordance with 28 C.F.R. §35.107(a). ADA Coordinator, has been designated to oversee compliance with the non-discrimination requirements contained in the Department of Justice regulations implementing Subtitle A of Title II of the Americans with Disabilities Act (42 U.S.C. §12101 et seq.), which prohibits discrimination on the basis of disability by public agencies. The ADA Coordinator can be contacted at (817) 685-1439, or cscott@eulesstx.gov.

2.4 Establishment of a Grievance Procedure

The City has established a grievance procedure for resolving complaints of violations in accordance with 28 C.F.R. §35.107(b). See section 1.5 above. The form for submitting a grievance is available at <http://www.eulesstx.gov>.

2.5 Accessibility of Facilities Constructed or Altered After January 26, 1992

The City's self-evaluation has identified facilities that require modification in order to be accessible and usable by people with disabilities. This document includes a listing of facilities that have already been improved for accessibility as well as this ADA Transition Plan that indicates facilities that will be modified in the future. The ADA Transition Plan will be updated periodically to communicate progress made towards completion of any project listed.

2.6 Ensuring Effective Communications

In accordance with 28 C.F.R. §35.160, the City will ensure that communications with applicants, participants, and members of the public with disabilities are as effective as communications with others. When necessary, the City will provide auxiliary aids and services to assist with communications.

2.7 Access to 9-1-1 Services

The City provides direct access via TTY (text telephone) or computer-to-telephone emergency services, including 9-1-1 services for persons who use TTY's and personal computers.

2.8 Provision of Information

The City provides information as to the existence and location of accessible services, activities, and facilities to interested persons, including persons with impaired vision or hearing. This information appears on the City's Internet home page (www.eulesstx.gov) and is also stated in meeting notices, agendas, and City publications.

2.9 Provision of Signage

The City provides signage at all inaccessible entrances to each of its facilities, directing users to an accessible entrance or to information about accessible facilities.

2.10 Emergency Management

The City of Euless Office of Emergency Management develops, maintains and facilitates the All-Hazard Emergency Operations Plan as required by Local, State and Federal statutes and laws. During all emergency Planning, (Mitigation, Planning, Response, Recovery) the City is committed to be in compliance with the ADA requirements as outlined in Chapter 7 under Title II of the ADA. The Office of Emergency Management ensures that all parties with responsibilities under the Euless Operation Plan (EOP) are aware of ADA requirements and that all programs, documentations, and third-party agreements are also in compliance with ADA. The Office of Emergency Management utilizes Federal, State, Regional, County, and Local resources to educate, to provide emergency warning and notifications, and to notify and keep informed those persons with disabilities within the City. These systems were developed and continue to be modified after numerous disasters throughout the country and the lessons learned. Euless relies on both voluntary registration and multi prong methods as listed:

- (EAS) Emergency Alert System (Federal)
- (IPAWS) Integrated Public Alert And Warning System (State)
- Relay Texas (State)
- (STEAR) State of Texas Emergency Assistance Registry (State)
- (SNAP) Special Needs Assistance Program (www.snapforyou.org) (Local)
- Deaf Link (Local)
- CodeRed-Mass Notification System (<https://public.coderedweb.com/CNE/en-US/BF2D630D687A>)
- Outdoor Warning Sirens (Local)
- Cable Overrides (Local)
- Know What 2 Do (<https://knowwhat2do.com/>) (Local)

3.0 SELF-EVALUATION, TRANSITION PLAN & STEPS TAKEN

3.1 Self-Evaluation

In 2011 the City began a re-evaluation of its policies, programs, and procedures to determine current levels of service and the extent to which its policies and programs created barriers to accessibility for persons with disabilities. Under the leadership of the ADA Coordinator, departmental liaisons were brought together for the purpose of facilitating the self-evaluation. The ADA Committee included representatives from Fleet/Facilities Maintenance, Parks and Community Services, Texas Star Golf Course, Information Services, City Secretary’s Office, City Manager’s Office, Finance, Planning and Development, Police, Fire, and Library. An external registered accessibility specialist was also utilized to provide training for the ADA Committee and perform accessibility reviews of City facilities and parks.

The ADA Committee conducted an evaluation review of physical barriers in its buildings and facilities in 2012. The elements and their related features addressed in the facility survey included:

Parking Area	Sign
Passenger Loading Zone	Door
Curb Ramp	Corridor or Aisle
Sidewalk	Building Level
Exterior Ramp	Interior Stairway
Exterior Stairway	Elevator
Site Furnishings	Interior Ramp
Swimming Pool	Multiple User Restroom
Game and Sports Area	Single User Restroom
Play Equipment Area	Bathing Facility
Viewing Area	Room
Drinking Fountain	Eating or Dining Area
Telephone	Dressing or Locker Room
Hazard	Picnic Area

Recognizing that the City has limited funds and cannot immediately make all buildings and facilities fully accessible, City staff will utilize the following criteria as the basis for prioritizing the removal of physical barriers:

- Quantity and frequency of public use
- Uniqueness of the facility
- Age or condition of the facility
- Geographic distribution
- Critical nature of the programs offered at the facility
- Public feedback obtained through the grievance process
- Location of disability services
- Planning of future construction activity

There are two types of accessibility: physical accessibility and program accessibility. Absence of discrimination requires that both types of accessibility be provided. The ADA establishes requirements to ensure that buildings and facilities are accessible to and usable by people with disabilities. Design guidelines to achieve accessibility have been developed and are maintained by

the U.S. Access Board under the jurisdiction of the ADA. The ADA Accessibility Guidelines (ADAAG) cover a wide variety of facilities (including buildings, outdoor recreation areas and curb ramps) and establish minimum accessibility requirements for new construction and alterations to those facilities. The City may achieve physical accessibility by ensuring that a facility is barrier-free and meets ADAAG technical requirements and State of Texas standards. Barriers include any obstacles that prevent or restrict the entrance to or use of a facility.

As new City facilities have been constructed or existing buildings remodeled, the City has complied with State of Texas design requirements through review by the Texas Department of Licensing and Regulation (TDLR) or one of their Registered Accessibility Specialists.

Programmatic accessibility includes physical accessibility, but also entails all policies, practices and procedures that permit people with disabilities to participate in programs and to access important information. Program accessibility requires that individuals with disabilities be provided an equally effective opportunity to participate in or benefit from a public entity's programs and services. The City may achieve program accessibility by a number of methods, both structural and nonstructural:

- Structural methods such as altering an existing facility;
- Acquisition or redesign of equipment;
- Assignment of aides; and/or
- Providing services at alternate accessible sites.

When choosing a method of providing program access, the City will give priority to the one that results in the most integrated setting appropriate to encourage interaction among all users, including individuals with disabilities. In compliance with the requirements of the ADA, the City provides equality of opportunity but does not guarantee equality of results.

As a result of the City's self-evaluation, existing programmatic and physical barriers to access were identified and are presented in Appendix "B".

The City is not required to take any action that it can demonstrate would result in (i) a fundamental alteration in the nature of a program or activity, (ii) would create a hazardous condition for other people, or (iii) would represent an undue financial and administrative burden. This determination can only be made by the ADA Coordinator and City Manager, and must be accompanied by a statement citing the reasons for reaching that conclusion. The determination that an undue financial burden would result must be based on an evaluation of all resources available for use in a program. For example, if a barrier removal action is judged unduly burdensome, the City must consider other options for providing access that would ensure that individuals with disabilities receive the benefits and services of the program or activity.

3.2 ADA Transition Plan

The ADA also sets forth specific requirements for preparation of an acceptable ADA Transition Plan. At a minimum, the elements of the plan should include:

- A list of the current physical barriers at City facilities that limit the accessibility of its programs, activities, or services to individuals with disabilities (see Appendix "B");
- A detailed outline of the methods to be used to remove these barriers and meet the current standards and accessibility regulations (see Appendix "B"); and
- The name of the department that is responsible for the plan's implementation (See Appendix "B").

The City posted a draft version of this ADA Transition Plan on its website and requested that interested persons, including individuals with disabilities or organizations representing individuals with disabilities, participate in the self-evaluation process by submitting comments. A public hearing was held on November 24, 2014. The City adopted the Transition Plan on December 2014 and completed updates on December 2015, January 2017, December 2017, December 2018, January 2020, February 2021, February 2022, December 2022, December 2023, January 2025 and January 2026. It will continue to be updated periodically.

3.3 Action Steps Taken to Improve Accessibility

The City of Euless has been intentional about enhancing physical and programmatic accessibility. Appendix “C” provides a list of action steps already taken to improve access.

4.0 SIDEWALKS & CURB RAMPS TRANSITION PLAN

The Transition Plan for Sidewalks and Curb Ramps combines the findings of the review of policies, procedures and design standards regarding sidewalks and curb ramps with the City’s ongoing curb ramp inventory. The City has already enhanced pedestrian access via street-related capital improvement projects and will continue these improvements to meet its overall accessibility goals.

The ADA Coordinator with assistance from the Director of Public Works established a plan for correcting such issues based upon a priority system. Accessibility issues with existing streets and sidewalks have been and will be prioritized based on a ranking system that places higher priority on areas that are near schools, parks, and major thoroughfares. Points were assigned to each curb ramp based on location as follows:

LOCATION	POINTS
At a traffic-controlled intersection	12
Within 800’ of a school	10
Within 800’ of a park	8
Along a major thoroughfare road	6
Along a collector road	4
In a commercial area	3
In a residential area	2
In an industrial area	1

The points are added together if more than one location applies. For example, a ramp on a major thoroughfare near a school would have a value of 16 points. This priority system will be used to determine when sidewalks and curb ramps are installed or made compliant. As streets and sidewalks are constructed or reconstructed, ADA standards are followed. The Plan will be integrated into the City’s capital improvement plan with a timeline for implementation. The Director of Public Works and the ADA Coordinator will be responsible for overseeing the work. The City may at times advance or delay a scheduled project based on a modification that may affect the original plan.

The following appendices provide information regarding the City’s Transition Plan for sidewalks and curb ramps:

- Appendix “D” - Completed Sidewalks and Curb Ramps
- Appendix “E” - Status of Curb Ramp Construction
- Appendix “F” - Future Sidewalk and Curb Ramp Construction
- Appendix “G” - Map of Future Curb Ramp Construction
- Appendix “H” - Completed Access/ Drive Approach Construction
- Appendix “I” - Map of Status of Access/ Drive Approach Construction
- Appendix “J” - Future Access/ Drive Approach Locations
- Appendix “K” - Map of Future Access/Drive Approach Locations

5.0 CONCLUSION

Services and programs offered by the City to the public must be accessible for all citizens given that reasonable accommodations may be made for those with disabilities. Accessibility applies to all aspects of a program or service, including advertisement, orientation, eligibility, participation, testing or evaluation, physical access, provision of auxiliary aids and transportation. The process of making City facilities and programs accessible to all individuals will be an ongoing one and the City will continue to review accessibility issues through resolution of complaints and by making reasonable modifications to programs.

The City has made progress towards improving accessibility as seen by the following actions:

- Designation of an ADA Coordinator
- Implementation of an ADA grievance procedure
- Conducting a self-assessment to identify issues needing to be resolved
- Creating a curb ramp inventory database to provide a systematic approach for using resources to mitigate existing non-compliant ramps going forward
- Complying with federal and state requirements as facilities are modified or constructed
- Planning future improvements through the capital improvement plan.

The City will also periodically evaluate the success of improving access to programs by the practices and procedures developed during the self-evaluation process.

It is imperative that the City interact with the disabled community to work together to identify and resolve accessibility issues. In addition to the existing grievance process, feedback was obtained from the community by publishing this document on the City's website and requesting comments. Additionally, City Council solicited comments at a public hearing. Upon receiving public input, the updated Plan was made available to the public. Periodic updates will continue to be made to the Plan going forward.

Appendix "A"



AMERICANS WITH DISABILITIES ACT (ADA) GRIEVANCE FORM
TITLE II of the Americans with Disability Act Section 504 of the Rehabilitation Act of 1973

Name of Complainant: _____

Name of Agent/Representative: _____

Address of Complainant: _____

Telephone of Complainant: (____) _____ Email of Complainant: _____

DESCRIPTION OF GRIEVANCE

This grievance relates to a City of Euless service _____, activity _____, program _____, benefit _____, practice _____, or policy _____.

Provide the date(s) the incident occurred: _____

Which City of Euless Department, if any, is alleged by you to have failed compliance to the ADA law?

City Department: _____

Address: _____

Telephone: _____

Identify the names of all City of Euless agents, representatives or employees, if any, whom you contend were involved. (Use additional paper if necessary): _____

Appendix “B” – Existing Barriers

Barrier	Location	Method	Expected Year to Complete	Department	Status
No access to basketball and playground areas.	South Eules Park	A walkway needs to be constructed from parking lot.	2027	Parks	This work is to be evaluated as part of a master redesign plan.
No accessible ramp from parking lot to play area	South Eules	An accessible route is needed.	2027	Parks	This work is to be evaluated as part of a master redesign plan.
No accessible route from bridge to park or splash pad.	South Eules	An accessible route is needed.	2027	Parks	This work is to be evaluated as part of a master redesign plan.
Accessible route from parking lot to splash pad as well as signage.	South Eules	An accessible route is needed. Will need to identify accessible parking spots.	2027	Parks	This work is to be evaluated as part of a master redesign plan.
No access throughout entire Park.	West Park	Entire park will need plan review for accessibility.	Future	Parks	This work is to be evaluated as part of a master redesign plan.
Entrance walkways have a 5% slope.	Texas Star Grill	Slope needs correction to a 2% slope.	Future	Facilities	Work to be done with ADA Facility Improvement budgeted monies.
No access to golf course except for cart ride.	Texas Star Golf	Create a safe path to course or build elevator access.	Future	Golf Course Maintenance.	Budget for improved walk path to course entrance and determine scope of project.
No Accessible parking or path into park.	Joyce Court	Parking lot and adjoining street will need plan review for accessibility.	Future	Engineering	The work is to be evaluated as part of a master redesign plan.

Appendix “B” – Existing Barriers

Barrier	Location	Method	Expected Year to Complete	Department	Status
Animal Shelter remodel.	Westpark Way	Complete remodel.	2026	Facilities	In Progress.
Police Station and Courts remodel.	1102 W Eules Blvd.	Complete remodel.	2026	Facilities	In Progress.
Midway Park Pickleball court to park access.	Midway Park	Accessible crossing.	2026	Engineering	In Progress.

Appendix “C” Action Steps Taken to Improve Accessibility

Citywide

- All employees who interface with the public have been made aware that auxiliary hearing devices are available through the ADA Coordinator to assist with enabling persons to fully participate in City programs and services. Other services and aids such as Braille, large print, qualified readers or interpreters are available upon request through the uniform process to request access barrier removal or auxiliary aids. Documentation of employee training related to interfacing with the public is kept on file.
- Updated ADA parking signage and stripping to meet the 2020 standards.
- The Employee Policy Book includes the following policies:
 - **ADA Employment Policy** which prohibits employers from discriminating against qualified individuals with disabilities and requires that reasonable accommodations be made for applicants and other employees with disabilities.
 - **ADA Accessibility Policy** which states,
“Understanding that government has a responsibility to provide services to all, the City of Euless will continue making reasonable accommodations for users and participants with disabilities by applying appropriate standards, techniques and technologies as they become available and affordable. Notices announcing public meetings, activities, and programs must include an accessibility statement.”

Euless Police Department

- A TDD line has been installed at the Euless Police Department with a published number on all publications to improve services for those with hearing disabilities. Tele-communicators receive training, mandated and provided by the State of Texas, on usage and that usage is covered in Department General Orders and Standard Operating Procedures. All full-time and part-time telecommunicators are tested on the usage by the training officer twice per year.
- There is an annual review of Department general orders and procedures for compliance with ADA by Police Department leadership (i.e. Police Chief, Assistant Police Chief, Captains, Lieutenants, and Dispatch Leads). All Police Department employees are tested monthly on General Orders through a subscribed automated testing system. That system also pushes out changes, additions, and subtractions to General Orders as Laws (State and Federal) and Court cases (State and Federal) change.
- All Police Department employees are aware of City ADA policy. They follow that policy and understand how and when to contact either the Department ADA Coordinator or City of Euless ADA Coordinator to assist with enabling persons to fully participate in Department Programs and Services. All employees are instructed in and then expected to know City Policies and Department General Orders and Procedures. This knowledge or lack of is reflected in their evaluations and if needed corrective action is taken.
- The ADA notice has been posted at the Front Desk, Records, CID, Administration, Patrol, Jail and at all public meetings, training, or Police Department programs.
- Sensitivity training is offered to all Police Department staff on an on-going basis with regards to persons with disabilities. Training is provided through instructional videos, City and Department Policies and Department General Orders, written material found through web sites and periodicals and monthly testing on General Orders. All instructors within the Police Department are Certified Instructors by the State of Texas.

Eules Fire Department

- The ADA notice has been posted at the entrance or front desk area at each station.
- Fire Department policies have been reviewed for compliance with ADA.
- Staff has been instructed to review the City's Auxiliary Aid & Access Barrier Removal and Grievance Complaint Form.
- Sensitivity training is offered to all on an on-going basis with regard to persons with disabilities. Training is provided through instructional videos, City and Department Policies and Department General Orders, written material found through web sites and periodicals and monthly testing on General Orders.
- Fire Station 1 reconstruction completed April 2023.
- Fire Station 2 opened its doors at a new location April 2025.

Human Resources

- Staff has been made aware to refer all concerns and complaints to the ADA Coordinator.
- Multiple employee accommodation requests processed.
- Added an UBI Duo two-way communication device available to all departments.
- Provided high level ADA training to committee members through Accessology Too, LLC, an industry leader in ADA consulting.

Library

- The Library staff is aware of the importance of reasonable accommodation in providing library services, and of the services available to library patrons, such as large print books, sign-language interpretation services, and assistive technology apps. Patrons are made aware of these services through signage that states patrons may approach library staff for assistance.
- Library staff has been instructed to refer ADA questions or complaints to the City's ADA Coordinator.
- ADA notices are posted at all public meetings.
- All library flyers and signage promoting public events includes the notice that reasonable accommodations are available upon request, and includes contact information about access to special accommodations.
- Library tours are provided in a way that allows people with mobility, visual, speech, hearing, and cognitive disabilities to fully participate.
- Library remodel completed December 2020.

Texas Star Raven's Grille

- Large print menus have been provided for sight impaired patrons. In addition, parking lot modifications allowed for the relocation of an existing handicap parking spot to a more accessible location.
- Standing water issues on accessible parking spaces have been corrected.

Planning & Engineering

- The Planning and Development building was remodeled and all ADA issues were addressed including restrooms, entryway, and service counters.

Utility Billing

- An additional payment drop off box was installed in an accessible location at the front entrance of the Finance/Water/HR building.

- An accessible service counter is available.

City Website (www.eulesstx.gov) and Cable TV Government Access Channel

- The City’s website was upgraded in 2012 to provide a direct link to the accessibility standards and contact information. An icon has been added to the City’s website to attract users who have specific need for information related to accessibility.
- A public announcement related to accessibility has been added to the City’s cable TV government access channel.
- Options were identified for transcribing City programming and live captioning meetings upon request.

Parks

- A connecting trail was installed to provide accessibility to the historic Fuller House located at Heritage Park.
- A trail was extended at the Villages at Bear Creek Park to the west end of the “Bear’s Den.”
- Curb ramps and connecting trails to the playground were installed at McCormick, Trail wood, and Bob Eden parks. Additional trail material was added around the exercise stations at Bob Eden Park.
- Railings were installed in the women’s restroom at Bob Eden Park.
- Compliant restroom signage was installed at the Parks at Texas Star and Wilshire Park.
- All ADA ramp projects constructed within the City of Euless limits are designed by a Texas Registered Professional Civil Engineers as well as the City Engineer.
- All curb ramps constructed for the Tarrant County Community Development Block Grant are inspected by a third-party Registered Accessibility Specialist.
- An accessible entrance has been added to the tennis courts at Lakewood elementary.
- An accessible route has been added at Bob Eden Park from parking lot to playground.
- An accessible entrance was built at Heritage Park.
- An accessible path was built connecting the park to the trail at The Villages of Bear Creek.
- An accessible crosswalk was built at The Villages of Bear Creek.
- An accessible ramp was built at the McCormick Park gazebo.
- All parks now have compliant picnic tables.
- Accessible parking has been added to Midway Park.
- Accessible restroom facilities were added at Midway Park.
- An accessible route was added connecting the parking lot and ballfield #3 at Midway Park.
- Replaced the outdoor pool lift at the waterpark.
- Carr Park amenities and trails were updated end of 2020.
- Site condition assessment completed on the Senior Center.
- Corrective modifications with no violations for Carr Park.
- Corrective modifications with no violations for The Parks at Texas Star North.
- Corrective modifications completed at the Senior Center.
- Parking lot corrective modifications completed for Wilshire Park.

Municipal Complex

- The municipal complex courtyard, ramps, parking and walkways were renovated to meet ADA requirements and approved by TDLR.

Appendix D - Completed Sidewalks and Curb Ramps

Major Street	Cross Street	Corner Designation	Year Completed
Lakewood Dr	Aspenway Cir	NE	2011
Lakewood Dr	Aspenway Cir	SE	2011
Lakewood Dr	Bocowood Cir	NE	2011
Lakewood Dr	Bocowood Cir	SE	2011
Lakewood Dr	Bocowood Dr	NW	2011
Lakewood Dr	Bocowood Dr	SW	2011
Lakewood Dr	Cypress Cir	NE	2011
Lakewood Dr	Cypress Cir	SE	2011
Lakewood Dr	Dogwood Cir	NE	2011
Lakewood Dr	Dogwood Cir	SE	2011
Lakewood Dr	Private Dr	NW	2011
Lakewood Dr	Private Dr	SW	2011
Lakewood Dr	Summit Ridge Dr	NE	2011
Lakewood Dr	Summit Ridge Dr	SE	2011
Lakewood Dr	Trail Lake Dr	NW	2011
Lakewood Dr	Trail Lake Dr	SW	2011
Aransas Dr	Bell Dr	NE	2012
Aransas Dr	Bell Dr	SE	2012
Aransas Dr	Blanco Dr	NW	2012
Aransas Dr	Blanco Dr	SE	2012
Aransas Dr	Blanco Dr	SW	2012
Aransas Dr	Crane Dr	NW	2012
Aransas Dr	Crane Dr	SW	2012
Aransas Dr	Donley Dr	NW	2012
Aransas Dr	Donley Dr	SW	2012
Baze Rd		SE	2012
Baze Rd	Ashbrook Ct	NW	2012
Baze Rd	Ashbrook Ct	SW	2012
Baze Rd	Augustine Dr	NE	2012
Baze Rd	Augustine Dr	SE	2012
Baze Rd	Canterbury St	NE	2012
Baze Rd	Canterbury St	NW	2012
Baze Rd	Canterbury St	SE	2012
Baze Rd	Canterbury St	SW	2012
Baze Rd	Essex Pl	NW	2012
Baze Rd	Essex Pl	SW	2012
Baze Rd	Mel CT (N)	NE	2012
Baze Rd	Mel CT (S)	NE	2012
Baze Rd	Mel CT (S)	SE	2012
Chittam Dr	Tealwood Ln	NE	2012
Chittam Dr	Tealwood Ln	SE	2012
Chittam Dr	Thornwood Dr	NE	2012

Appendix D - Completed Sidewalks and Curb Ramps

Major Street	Cross Street	Corner Designation	Year Completed
Chittam Dr	Thornwood Dr	SE	2012
Chittam Dr	Wild Oak Ln	NE	2012
Chittam Dr	Wild Oak Ln	SE	2012
E Ash Ln	Chittam Dr	NE	2012
E Ash Ln	Chittam Dr	NW	2012
E Harwood Rd	Marshall Dr	NE	2012
El Camino Real	Woodvine Dr	NW	2012
El Camino Real	Woodvine Dr	SW	2012
Fair Oaks Blvd	Douglas St	NW	2012
Fair Oaks Blvd	Douglas St	SW	2012
Fair Oaks Blvd	Kensinger Ct	NW	2012
Fair Oaks Blvd	Kensinger Ct	SW	2012
Fair Oaks Blvd	Lone Oaks Cir	NW	2012
Fair Oaks Blvd	Lone Oaks Cir	SW	2012
Fair Oaks Blvd	Shelmar Dr	NW	2012
Fair Oaks Blvd	Shelmar Dr	SW	2012
Fair Oaks Blvd	Twin Oaks Ct	NW	2012
Fair Oaks Blvd	Twin Oaks Ct	SW	2012
Fair Oaks Blvd	W Denton Dr	SE	2012
Fair Oaks Blvd	W Denton Dr	SW	2012
Fuller-Wiser Rd	Anice Ln	NW	2012
Fuller-Wiser Rd	Anice Ln	SW	2012
Fuller-Wiser Rd	Bayberry Ln	NW	2012
Fuller-Wiser Rd	Bayberry Ln	SW	2012
Fuller-Wiser Rd	Sage Ln	NE	2012
Fuller-Wiser Rd	Sage Ln	NW	2012
Fuller-Wiser Rd	Sage Ln	SW	2012
Jones Dr	Ranger Dr	SE	2012
Jones Dr	Ranger Dr	SW	2012
Midway Dr	Aransas Dr	NE	2012
Midway Dr	Aransas Dr	NW	2012
N Main St	Ridgewood Dr	NE	2012
N Main St	Ridgewood Dr	SE	2012
N Main St	W Ash Ln	NW	2012
N Main St	W Ash Ln	SW	2012
Park Hill Dr	Christopher Ln	NE	2012
Park Hill Dr	Christopher Ln	NW	2012
Park Hill Dr	Eva Ln	NE	2012
Park Hill Dr	Eva Ln	SE	2012
Priest Ln	Juniper Rd	NE	2012
S Mills Dr	Jones St	NE	2012
S Mills Dr	Jones St	SE	2012

Appendix D - Completed Sidewalks and Curb Ramps

Major Street	Cross Street	Corner Designation	Year Completed
Simmons Dr	Jones St	NW	2012
Simmons Dr	Jones St	SW	2012
Trojan Trl	Sheppard Dr	SE	2012
Trojan Trl	Sheppard Dr	SW	2012
W Ash Ln	Cedar Ridge Terr	SE	2012
W Ash Ln	Cedar Ridge Terr	SW	2012
W Ash Ln	Donley Dr	NE	2012
W Ash Ln	Donley Dr	NW	2012
W Ash Ln	Donley Dr	SE	2012
W Ash Ln	Donley Dr	SW	2012
W Ash Ln	Fair Oaks Blvd	SE	2012
W Ash Ln	Fair Oaks Blvd	SW	2012
W Ash Ln	Lakeshore Dr	NE	2012
W Ash Ln	Lakeshore Dr	NW	2012
W Ash Ln	Lakeshore Dr	SE	2012
W Ash Ln	Lakeshore Dr	SW	2012
W Ash Ln	Lakewood Blvd	NE	2012
W Ash Ln	Lakewood Blvd	NW	2012
W Ash Ln	Lakewood Blvd	SE	2012
W Ash Ln	Lakewood Blvd	SW	2012
W Ash Ln	Oak Ln	NE	2012
W Ash Ln	Oak Ln	NW	2012
W Ash Ln	Timber Ridge Dr	SE	2012
W Ash Ln	Timber Ridge Dr	SW	2012
Westpark Way	Christopher Ln	NE	2012
Westpark Way	Christopher Ln	SE	2012
Westpark Way	Marlene Dr	NW	2012
Wilshire Dr	Kynette Dr	NE	2012
Wilshire Dr	Kynette Dr	NW	2012
Wilshire Dr	Kynette Dr	SE	2012
Wilshire Dr	Kynette Dr	SW	2012
Wilshire Dr	Sagebrush Trl	NW	2012
Wilshire Dr	Sagebrush Trl	SW	2012
Wilshire Dr	Signet Dr	NW	2012
Wilshire Dr	Signet Dr	NW	2012
Wilshire Dr	Signet Dr	SE	2012
Wilshire Dr	Signet Dr	SW	2012
Wilshire Dr	Toplea Dr	NW	2012
Wilshire Dr	Windlea Dr	NW	2012
Wilshire Dr	Windlea Dr	SW	2012
Woodpath Dr	Knollwood Ct	NE	2012
Woodpath Dr	Knollwood Ct	NW	2012

Appendix D - Completed Sidewalks and Curb Ramps

Major Street	Cross Street	Corner Designation	Year Completed
Woodpath Dr	Knollwood Ct	SE	2012
Woodpath Dr	Knollwood Ct	SW	2012
Woodpath Dr	Tealwood Ln	NW	2012
Woodpath Dr	Tealwood Ln	SW	2012
Woodpath Dr	Thornwood Dr	SE	2012
Woodpath Dr	Thornwood Dr	SW	2012
Woodpath Dr	Wild Oak Ln	NE	2012
Woodpath Dr	Wild Oak Ln	NW	2012
Woodpath Dr	Wild Oak Ln	SE	2012
Woodpath Dr	Wild Oak Ln	SW	2012
Aransas Dr	Blanco Dr	NE	2013
Aransas Dr	Janann St	NW	2013
Baze Rd	Allen Dr	NE	2013
Baze Rd	Allen Dr	NW	2013
Baze Rd	Allen Dr	SE	2013
Baze Rd	Allen Dr	SW	2013
Baze Rd	Anthony Dr	NE	2013
Baze Rd	Anthony Dr	SE	2013
Baze Rd	Aurora Ct	NW	2013
Baze Rd	Aurora Ct	SW	2013
Baze Rd	Aurora Dr	NE	2013
Baze Rd	Aurora Dr	SE	2013
Baze Rd	Candace Ct	NW	2013
Baze Rd	Candace Ct	SW	2013
Baze Rd	Cherry Ann Dr	NE	2013
Baze Rd	Cherry Ann Dr	NW	2013
Baze Rd	Cherry Ann Dr	SE	2013
Baze Rd	Cherry Ann Dr	SW	2013
Baze Rd	Knott Ct	NW	2013
Baze Rd	Knott Ct	SW	2013
Baze Rd	Priest Ln	NW	2013
Baze Rd	Priest Ln	SW	2013
Baze Rd	Regina Ct	NE	2013
Baze Rd	Regina Ct	SE	2013
Baze Rd	Westover Dr	NE	2013
Baze Rd	Westover Dr	SE	2013
Bear Creek Pkwy	E Ash Ln	NE	2013
Bear Creek Pkwy	E Ash Ln	NW	2013
Bear Creek Pkwy	E Ash Ln	SE	2013
Bear Creek Pkwy	E Ash Ln	SW	2013
Bell Dr	Milam Dr	NE	2013
Bell Dr	Milam Dr	NW	2013

Appendix D - Completed Sidewalks and Curb Ramps

Major Street	Cross Street	Corner Designation	Year Completed
Bell Dr	Milam Dr	SE	2013
Bell Dr	Milam Dr	SW	2013
Canterbury St	Knoll Trl	SE	2013
Canterbury St	Knoll Trl	SW	2013
City Hall Parking Lot		E	2013
City Hall Parking Lot		W	2013
Dallas Dr	Collin Dr	NW	2013
Dallas Dr	Collin Dr	SE	2013
Dallas Dr	Collin Dr	SW	2013
Dallas Dr	Harris Dr	NE	2013
Dallas Dr	Harris Dr	NW	2013
Dallas Dr	Irion Dr	NE	2013
Dallas Dr	Irion Dr	NW	2013
Denton Dr	Bell Dr	NE	2013
Denton Dr	Bell Dr	NE	2013
Denton Dr	Bell Dr	NE	2013
Denton Dr	Bell Dr	NW	2013
Denton Dr	Bell Dr	NW	2013
Denton Dr	Bell Dr	SE	2013
Denton Dr	Bell Dr	SE	2013
Denton Dr	Bell Dr	SE	2013
Denton Dr	Bell Dr	SW	2013
Denton Dr	Bell Dr	SW	2013
Denton Dr	Collin Dr	NE	2013
E Ash Ln	Brook Grove	SE	2013
E Ash Ln	Brook Grove	SW	2013
E Ash Ln	Village Dr	NE	2013
E Ash Ln	Village Dr	NW	2013
E Ash Ln	Woodpath Dr	NE	2013
E Ash Ln	Woodpath Dr	NW	2013
E Harwood Rd	Atlantic Dr	NE	2013
E Harwood Rd	Atlantic Dr	NW	2013
E Harwood Rd	Fuller-Wiser Rd	SE	2013
E Harwood Rd	Fuller-Wiser Rd	SE	2013
E Harwood Rd	Fuller-Wiser Rd	SW	2013
E Harwood Rd	Fuller-Wiser Rd	SW	2013
E Harwood Rd	Fuller-Wiser Rd	SW	2013
E Harwood Rd	Fuller-Wiser Rd	SW	2013
E Harwood Rd	Hillcrest Dr	NE	2013
E Harwood Rd	Hillcrest Dr	NW	2013
E Harwood Rd	Marshall Dr	NW	2013
E Harwood Rd	Meadowview Dr	NE	2013

Appendix D - Completed Sidewalks and Curb Ramps

Major Street	Cross Street	Corner Designation	Year Completed
E Harwood Rd	Meadowview Dr	NW	2013
E Harwood Rd	Winston Dr	NE	2013
E Harwood Rd	Winston Dr	NW	2013
E Mid-Cities Blvd	Fuller-Wiser Rd	NW	2013
Fair Oaks Blvd	Cedar Ridge Terr	NE	2013
Fair Oaks Blvd	Cedar Ridge Terr	NW	2013
Fair Oaks Blvd	Kensinger Ct	NE	2013
Fair Oaks Blvd	Kensinger Ct	SE	2013
Fair Oaks Blvd	Lone Oak Cir	NE	2013
Fair Oaks Blvd	Lone Oak Cir	SE	2013
Fair Oaks Blvd	Roundtree Dr	NE	2013
Fair Oaks Blvd	Roundtree Dr	SE	2013
Fair Oaks Blvd	Shelmar Dr	NE	2013
Fair Oaks Blvd	Shelmar Dr	SE	2013
Himes Dr	Lee Dr	NW	2013
Himes Dr	Lee Dr	SW	2013
Limestone Dr	Freestone Dr	NE	2013
Limestone Dr	Freestone Dr	NW	2013
Limestone Dr	Freestone Dr	SE	2013
Limestone Dr	Freestone Dr	SW	2013
Limestone Dr	Lee Dr	NE	2013
Limestone Dr	Lee Dr	SE	2013
Limestone Dr	Limestone Ct	NE	2013
Limestone Dr	Limestone Ct	SE	2013
Limestone Dr	Milam Dr	SE	2013
Limestone Dr	Milam Dr	SW	2013
Midway Dr	Aransas Dr	SE	2013
Midway Dr	Aransas Dr	SW	2013
Midway Dr	Freestone Dr	SE	2013
Midway Dr	Freestone Dr	SW	2013
Midway Dr	Himes Dr	SE	2013
Midway Dr	Himes Dr	SW	2013
Midway Dr	Limestone Dr	SE	2013
Midway Dr	Limestone Dr	SW	2013
Midway Dr	Milam Dr	NE	2013
Midway Dr	Milam Dr	NW	2013
Midway Dr	Milam Dr	SE	2013
Midway Dr	Milam Dr	SW	2013
Midway Dr	Stonewall Dr	SE	2013
Midway Dr	Stonewall Dr	SW	2013
Milam Dr	Blanco Dr	NW	2013
Milam Dr	Blanco Dr	SW	2013

Appendix D - Completed Sidewalks and Curb Ramps

Major Street	Cross Street	Corner Designation	Year Completed
Moss Hill Ln	Buck Trl	SE	2013
Moss Hill Ln	Driskill Dr	SE	2013
Moss Hill Ln	Driskill Dr	SW	2013
Moss Hill Ln	Knoll Trl	NW	2013
Moss Hill Ln	Knoll Trl	SW	2013
Moss Hill Ln	Lawndale Ln	SE	2013
Moss Hill Ln	Lawndale Ln	SW	2013
Moss Hill Ln	Underwood Ln	SE	2013
Moss Hill Ln	Underwood Ln	SW	2013
N Ector Dr	Bldg C North Ent	NW	2013
N Ector Dr	Bldg C North Ent	SW	2013
N Ector Dr	Bldg C South Ent	NW	2013
N Ector Dr	Bldg C South Ent	SW	2013
N Ector Dr	City Hall Ent	NW	2013
N Ector Dr	City Hall Ent	SW	2013
N Ector Dr	Fire Admin Ent	NW	2013
N Ector Dr	Fire Admin Ent	SW	2013
N Ector Dr	Municipal Dr	NW	2013
N Ector Dr	Municipal Dr	SW	2013
N Ector Dr	S Post Office Ent	NE	2013
N Ector Dr	S Post Office Ent	SE	2013
N Ector Dr	Trojan Trl	NE	2013
N Ector Dr	Trojan Trl	NW	2013
N Ector Dr	Trojan Trl	SE	2013
N Ector Dr	Trojan Trl	SW	2013
N Main St	Oak Ln	NW	2013
N Main St	Oak Ln	SW	2013
N Main St	Park Haven Blvd	NE	2013
N Main St	Park Haven Blvd	SE	2013
N Main St	Trailwood Dr	NW	2013
N Main St	Trailwood Dr	SW	2013
Primrose Ct	Newport Way	NE	2013
Primrose Ct	Newport Way	SE	2013
Primrose Hill	Newport Way	NW	2013
Primrose Hill	Newport Way	SW	2013
Rambling Ct	Newport Way	NE	2013
Rambling Ct	Newport Way	SE	2013
Rambling Ln	Newport Way	NW	2013
Rambling Ln	Newport Way	SW	2013
S Main St	Arnett Dr	NW	2013
S Main St	Arnett Dr	SW	2013
S Main St	Constitution Dr	NE	2013

Appendix D - Completed Sidewalks and Curb Ramps

Major Street	Cross Street	Corner Designation	Year Completed
S Main St	Constitution Dr	SE	2013
S Main St	E Alexander Ln	NE	2013
S Main St	E Alexander Ln	SE	2013
S Main St	E Huitt Ln	NE	2013
S Main St	E Huitt Ln	SE	2013
S Main St	E Whitener Rd	NE	2013
S Main St	E Whitener Rd	SE	2013
S Main St	Hollywood Blvd	NW	2013
S Main St	Hollywood Blvd	SW	2013
S Main St	Jean Ln	NW	2013
S Main St	Jean Ln	SW	2013
S Main St	Landover Dr	NE	2013
S Main St	Landover Dr	SE	2013
S Main St	Linda Ln	NW	2013
S Main St	Linda Ln	SW	2013
S Main St	Main Pl	NE	2013
S Main St	Main Pl	SE	2013
S Main St	Ross Ave	NE	2013
S Main St	Ross Ave	NW	2013
S Main St	Ross Ave	SE	2013
S Main St	Ross Ave	SW	2013
S Main St	W Alexander Ln	NW	2013
S Main St	W Alexander Ln	SW	2013
S Main St	W Huitt Ln	NW	2013
S Main St	W Huitt Ln	SW	2013
S Main St	Whitener Rd	NW	2013
S Mills Dr	Faun Dr	NE	2013
S Mills Dr	Faun Dr	SE	2013
S Mills Dr	Hodges Dr	SE	2013
S Mills Dr	Jones St	SW	2013
S Mills Dr	Pauline St	NW	2013
S Mills Dr	Pauline St	SW	2013
S Mills Dr	Whitener Rd	NE	2013
S Mills Dr	Whitener Rd	SE	2013
Sharpsbury Dr	Salsbury Dr	NE	2013
Simmons Dr	Bayless Dr	NE	2013
Simmons Dr	Bayless Dr	NW	2013
Simmons Dr	Bayless Dr	SW	2013
Simmons Dr	Faun Dr	NW	2013
Simmons Dr	Faun Dr	SW	2013
Simmons Dr	Hodges Dr	NW	2013
Simmons Dr	Hodges Dr	SW	2013

Appendix D - Completed Sidewalks and Curb Ramps

Major Street	Cross Street	Corner Designation	Year Completed
Simmons Dr	Jones St	SE	2013
Simmons Dr	Pauline St	NW	2013
Simmons Dr	Pauline St	SW	2013
Simmons Dr	W Mills Dr	NW	2013
Simmons Dr	Whitener Rd	NW	2013
Simmons Dr	Whitener Rd	SW	2013
Sixpence Ln	Emerson Trl	SE	2013
Sixpence Ln	Emerson Trl	SW	2013
Sixpence Ln	International Dr	NE	2013
Sixpence Ln	International Dr	NW	2013
Sixpence Ln	International Dr	SE	2013
Sixpence Ln	International Dr	SW	2013
Sixpence Ln	Newport Way	NE	2013
Sixpence Ln	Newport Way	NW	2013
Sixpence Ln	Newport Way	SE	2013
Sixpence Ln	Newport Way	SW	2013
Sixpence Ln	Walden Trl	SE	2013
Sixpence Ln	Walden Trl	SW	2013
Summerbrook Dr	Granite Ct	NW	2013
Trojan Trl	Sheppard Dr	NE	2013
Trojan Trl	Sheppard Dr	NW	2013
Westover Dr	Buck Trl	NE	2013
Westover Dr	Buck Trl	NW	2013
Westover Dr	Driskill Dr	NE	2013
Westover Dr	Driskill Dr	NW	2013
Westover Dr	Driskill Dr	SE	2013
Westover Dr	Driskill Dr	SW	2013
Westover Dr	Jenny Ln	NE	2013
Westover Dr	Jenny Ln	NW	2013
Westover Dr	Kayli Ln	NE	2013
Westover Dr	Kayli Ln	NW	2013
Westover Dr	Knoll Trl	NE	2013
Westover Dr	Knoll Trl	NW	2013
Westover Dr	Lawndale Ln	NE	2013
Westover Dr	Sprucewood Ln	NE	2013
Westover Dr	Sprucewood Ln	NW	2013
Westover Dr	Underwood Ln	NW	2013
Westpark Way	Marlene Dr	NW	2013
Westpark Way	Parkview Dr	NW	2013
Westpark Way	Parkview Dr	SW	2013
Wilshire Dr	Sagebursh Trl	NE	2013
Wilshire Dr	Sagebursh Trl	SE	2013

Appendix D - Completed Sidewalks and Curb Ramps

Major Street	Cross Street	Corner Designation	Year Completed
Wilshire Dr	Signet Dr	NE	2013
Wilshire Dr	Toplea Dr	NE	2013
Wilshire Dr	Toplea Dr	SE	2013
Wilshire Dr	Toplea Dr	SW	2013
City Hall Parking Lot		W	2014
Cullum Dr	E Alexander Ln	NW	2014
Cullum Dr	E Alexander Ln	SW	2014
Cullum Dr	E Huitt Ln	NE	2014
Cullum Dr	E Huitt Ln	NW	2014
Cullum Dr	Republic Ln	NW	2014
Cullum Dr	Republic Ln	SW	2014
Cullum Dr	Revolution Ln	NW	2014
Cullum Dr	Revolution Ln	SW	2014
Midway Dr	N Ector Dr	NE	2014
Midway Dr	N Ector Dr	SE	2014
Aransas Dr	Glenn Dr	NW	2015
Aransas Dr	Glenn Dr	SW	2015
Bayberry Ln	Catalpa Ln	NE	2015
Baze Rd	Camden Ct	NW	2015
Baze Rd	Camden Ct	SW	2015
Bear Creek Dr	Aurora Dr	NW	2015
Bear Creek Pkwy	Ducket Dr	NW	2015
Bear Creek Pkwy	Ducket Dr	SW	2015
Bear Creek Pkwy	Grange Hall Dr	NW	2015
Bear Creek Pkwy	Grange Hall Dr	SE	2015
Bear Creek Pkwy	Grange Hall Dr	SW	2015
Bear Creek Pkwy	Tuscany Trl	NE	2015
Bear Creek Pkwy	Tuscany Trl	SE	2015
Brazos Blvd	2500 Blk	SE	2015
Brazos Blvd	2500 Blk	SW	2015
Brazos Blvd	Heritage Ave	NE	2015
Brazos Blvd	Heritage Ave	SE	2015
Brazos Blvd	Rio Grande Blvd	NE	2015
Brazos Blvd	Rio Grande Blvd	NW	2015
Brazos Blvd	Rio Grande Blvd	SE	2015
Brazos Blvd	Rio Grande Blvd	SW	2015
Broadway Ave	Whitener Rd	NE	2015
Broadway Ave	Whitener Rd	SE	2015
Cedar Ridge Terr	Roundtree Dr	NW	2015
Cedar Ridge Terr	Roundtree Dr	SW	2015
Crane Dr	Lamar Dr	NW	2015
Crane Dr	Lamar Dr	SW	2015

Appendix D - Completed Sidewalks and Curb Ramps

Major Street	Cross Street	Corner Designation	Year Completed
Dominion Dr	Grange Hall Dr	NE	2015
Dominion Dr	Grange Hall Dr	SE	2015
Dominion Dr	Grange Hall Dr	SW	2015
Dominion Dr	Mallard St	NW	2015
Dominion Dr	Mallard St	SW	2015
Donley Dr	Lamar Dr	NE *	2015
Donley Dr	Lamar Dr	NW *	2015
Donley Dr	Lamar Dr	SE *	2015
Donley Dr	Lamar Dr	SW *	2015
E Midway Dr	Arbor Club Ln	NE	2015
E Midway Dr	Arbor Club Ln	NW	2015
E Midway Dr	Arbor Crest Ln	NE	2015
E Midway Dr	Arbor Crest Ln	NW	2015
E Midway Dr	Arbor Glen Blvd	NW	2015
E Midway Dr	Arbor Glen Blvd	NW	2015
E Midway Dr	Bear Creek Pkwy	SE	2015
E Midway Dr	Bear Creek Pkwy	SW	2015
E Midway Dr	International Dr	SE	2015
E Midway Dr	International Dr	SW	2015
E Midway Dr	Rambling Ln	SE	2015
E Midway Dr	Rambling Ln	SW	2015
E Midway Dr	Sixpence Ln	SE	2015
E Midway Dr	Sixpence Ln	SW	2015
E Midway Dr	Whitetail Rd	SE	2015
E Midway Dr	Whitetail Rd	SW	2015
Erwin Dr	Mack Blvd	NE	2015
Erwin Dr	Mack Blvd	SE	2015
Fair Oaks Blvd	Roundtree Dr	NE	2015
Fair Oaks Blvd	Roundtree Dr	NW	2015
Fayette Dr	Delta Dr	SE *	2015
Fayette Dr	Delta Dr	SW *	2015
Fayette Dr	Ector Dr	NW	2015
Fayette Dr	Ector Dr	SW *	2015
Fayette Dr	Fayette Ct	NW *	2015
Fayette Dr	Fayette Ct	SW *	2015
Fayette Dr	Lamar Dr	NW *	2015
Fayette Dr	Lamar Dr	SW *	2015
Fayette Dr	Victoria Dr	SE *	2015
Fayette Dr	Victoria Dr	SW *	2015
Fuller-Wiser Rd	Mack Blvd	NW	2015
Fuller-Wiser Rd	Mack Blvd	SW	2015
Gateway Blvd	Gateway Ct	NNE	2015

Appendix D - Completed Sidewalks and Curb Ramps

Major Street	Cross Street	Corner Designation	Year Completed
Gateway Blvd	Gateway Ct	NSE	2015
Gateway Blvd	Gateway Ct	SNE	2015
Gateway Blvd	Gateway Ct	SSE	2015
Guadalupe Trl	Heritage Ave	NE	2015
Guadalupe Trl	Heritage Ave	SE	2015
Guadalupe Trl	Navarro Trl	NW	2015
Guadalupe Trl	Navarro Trl	SE	2015
Guadalupe Trl	Navarro Trl	SW	2015
Guadalupe Trl	San Jacinto Dr	NE	2015
Guadalupe Trl	San Jacinto Dr	NW	2015
Guadalupe Trl	San Jacinto Dr	SE	2015
Guadalupe Trl	San Jacinto Dr	SW	2015
Hollywood Blvd	Broadway Ave	NE	2015
Hollywood Blvd	Broadway Ave	NW	2015
Hollywood Blvd	Cannon Dr	NE	2015
Hollywood Blvd	Cannon Dr	NW	2015
Jean Ln	Orchard Green Dr	SE	2015
Jean Ln	Orchard Green Dr	SW	2015
Kynette Dr	Canyon Ridge Dr	SE	2015
Kynette Dr	Canyon Ridge Dr	SW	2015
Kynette Dr	Eastcliff Dr	SE	2015
Kynette Dr	Eastcliff Dr	SW	2015
Kynette Dr	Evans Dr	NE	2015
Kynette Dr	Evans Dr	SE	2015
Kynette Dr	Sierra Dr	SE	2015
Kynette Dr	Sierra Dr	SW	2015
Kynette Dr	Westcliff Dr	SE	2015
Kynette Dr	Westcliff Dr	SW	2015
Kynette Dr	Yorkshire Ct	NE	2015
Kynette Dr	Yorkshire Ct	NW	2015
Lamar Dr	Rockwall Dr	NW	2015
Lamar Dr	Rockwall Dr	SW	2015
Llano Dr	Navarro Trl	NE	2015
Llano Dr	San Jacinto Dr	NW	2015
Martha St	Linda Ln	NE	2015
Martha St	Linda Ln	NW	2015
Midway Dr	Delta Dr	NE	2015
Midway Dr	Delta Dr	NW	2015
Midway Dr	Lamar Dr	NE	2015
Midway Dr	Lamar Dr	NW	2015
Midway Dr	N Ector Dr	NW *	2015
Midway Dr	N Ector Dr	SW	2015

Appendix D - Completed Sidewalks and Curb Ramps

Major Street	Cross Street	Corner Designation	Year Completed
Midway Dr	Parker Dr	NE *	2015
Midway Dr	Parker Dr	NW *	2015
Midway Dr	Pecos Dr	SE *	2015
Midway Dr	Pecos Dr	SW *	2015
Midway Dr	Rusk Dr	NE *	2015
Midway Dr	Rusk Dr	NW	2015
Midway Dr	Victoria Dr	NE *	2015
Midway Dr	Victoria Dr	NW *	2015
N Ector Dr	Aransas Dr	NE *	2015
N Ector Dr	Aransas Dr	NW	2015
N Ector Dr	Aransas Dr	SE *	2015
N Ector Dr	Lamar Dr	NE *	2015
N Ector Dr	Lamar Dr	NW *	2015
N Ector Dr	Lamar Dr	SE *	2015
N Ector Dr	Lamar Dr	SW *	2015
N Ector Dr	Midway Elementary School	SW *	2015
N Ector Dr	Milam Dr	NE *	2015
N Ector Dr	Pecos Dr	NW *	2015
N Ector Dr	Pecos Dr	SW *	2015
N Ector Dr	Stonewall Dr	NE *	2015
N Ector Dr	Stonewall Dr	SE *	2015
N Main St	E Ash Ln	NE	2015
N Main St	Edinborough Dr	NE	2015
N Main St	Edinborough Dr	SE	2015
N Main St	Fair Oaks Blvd	NW	2015
N Main St	Fair Oaks Blvd	SW	2015
N Main St	Oak Forest Trl	NW	2015
N Main St	Oak Forest Trl	SW	2015
N Main St	Shelmar Dr	NW	2015
N Main St	Shelmar Dr	SW	2015
N Main St	Walnut Way	NW	2015
N Main St	Walnut Way	SW	2015
N Main St	Wildbriar	NE	2015
N Main St	Wildbriar	SE	2015
N Main St	Wooddale	NE	2015
N Main St	Wooddale	SE	2015
Parker Dr	Rockwall Dr	SE	2015
Parker Dr	Rockwall Dr	SW *	2015
Parker Dr	Rusk Dr	NE	2015
Parker Dr	Rusk Dr	SE *	2015
Raider Dr	W Pipeline Rd	NE	2015
Raider Dr	W Pipeline Rd	NW	2015

Appendix D - Completed Sidewalks and Curb Ramps

Major Street	Cross Street	Corner Designation	Year Completed
Raider Dr	W Pipeline Rd	NW @ Driveway	2015
Red River Dr	Brazos Blvd	NE	2015
Red River Dr	Brazos Blvd	NW	2015
Red River Dr	Brazos Blvd	SE	2015
Red River Dr	Brazos Blvd	SW	2015
Red River Dr	Heritage Ave	NE	2015
Red River Dr	Heritage Ave	SE	2015
Rio Grande Blvd	Cheek-Sparger Rd	NE	2015
Rio Grande Blvd	Cheek-Sparger Rd	NW	2015
Rio Grande Blvd	Goodnight Trl	NE	2015
Rio Grande Blvd	Goodnight Trl	SE	2015
Rio Grande Blvd	Loving Trl	SE	2015
River Oak Ave	Dominion Dr	NW	2015
River Oak Ave	Dominion Dr	SE	2015
River Oak Ave	Dominion Dr	SW	2015
River Oak Ave	Satinwood Ln	NW	2015
River Oak Ave	Satinwood Ln	SW	2015
River Oak Ave	Whitetail Rd	NE	2015
Rusk Dr	903 Rusk Dr	SW	2015
S Main St	Yellow Rose Trl	NW	2015
S Main St	Yellow Rose Trl	SW	2015
Tuscany Trl	Garden Ave	NE	2015
Tuscany Trl	Garden Ave	NW	2015
Tuscany Trl	Rustic Ln	NE	2015
Tuscany Trl	Rustic Ln	NW	2015
Vineyard Dr	Garden Ave	SE	2015
Vineyard Dr	Rustic Ln	SW	2015
W Glade Rd	Starlight Ct	SE	2015
W Glade Rd	Starlight Ct	SW	2015
Wildbriar	Tanglecrest Ct	NE	2015
Wildbriar	Tanglecrest Ct	NW	2015
Wildbriar	Tangleridge Ct	NE	2015
Wildbriar	Tangleridge Ct	NW	2015
Woodstock Ave	Whitetail Rd	NE	2015
Woodstock Ave	Whitetail Rd	NW	2015
Woodstock Ave	Whitetail Rd	SE	2015
Woodstock Ave	Whitetail Rd	SW	2015
Yorkshire Dr	Toplea Dr	NE	2015
Yorkshire Dr	Toplea Dr	NW	2015
Aster Dr	Cottontail Ln	NW	2016
Aster Dr	Mountain Laurel Dr	SE	2016
Aster Dr	Mountain Laurel Dr	SW	2016

Appendix D - Completed Sidewalks and Curb Ramps

Major Street	Cross Street	Corner Designation	Year Completed
Bear Creek Pkwy	Dove Trl	NW	2016
Bear Creek Pkwy	Dove Trl	SW	2016
Bear Creek Pkwy	Grange Hall Dr	NE	2016
Bear Creek Pkwy	Mountain Laurel Dr	NE	2016
Bear Creek Pkwy	Pilot Hill Dr	NE	2016
Brazos Blvd	Fort Davis Dr	NW	2016
Brazos Blvd	Fort Davis Dr	SW	2016
Bridgewater St	River Oak Ave	NE	2016
Bridgewater St	Woodstock Ave	SE	2016
Dove Trl	Whitetail Rd	SE	2016
Dove Trl	Whitetail Rd	SW	2016
E Midway Dr	Dove Trl	NE	2016
E Midway Dr	Dove Trl	NW	2016
E Midway Dr	Whitetail Rd	NE	2016
E Midway Dr	Whitetail Rd	NW	2016
E Whitener Rd	Saint George Dr	NE	2016
E Whitener Rd	Saint George Dr	NW	2016
Grange Hall Dr	Minters Chapel Rd	NW	2016
Grange Hall Dr	Minters Chapel Rd	SW	2016
Mallard St	River Birch Rd	SE	2016
Minters Chapel Rd	Pilot Hill Dr	NW	2016
Navarro Trl	Fort Davis Dr	NE	2016
Perdido Dr	Navarro Trl	NW	2016
Perdido Dr	San Jacinto Dr	NE	2016
Red Deer Dr	Mountain Laurel Dr	SW	2016
Red Maple Rd	Cottontail Ln	NE	2016
Red Maple Rd	Cottontail Ln	SE	2016
Red Maple Rd	Mountain Laurel Dr	SE	2016
Rio Grande Blvd	Chisolm Trl	SE	2016
Rio Grande Blvd	Goodnight Trl	NW	2016
Rio Grande Blvd	Goodnight Trl	SW	2016
River Birch Rd	Ducket Dr	NE	2016
S Main St	Saint George Dr	NE	2016
S Main St	Saint George Dr	SE	2016
Tuscany Trl	Minters Chapel Rd	NW	2016
Tuscany Trl	Minters Chapel Rd	SW	2016
W Fuller Dr	Byers St	NE	2016
Bear Creek Pkwy	Canyon Oak Dr	NE	2017
Bear Creek Pkwy	Canyon Oak Dr	SE	2017
Bear Creek Pkwy	Dove Trl	SE	2017
Bear Creek Pkwy	Dove Trl	SW	2017
Bear Creek Pkwy	Mountain Laurel Dr	SE	2017

Appendix D - Completed Sidewalks and Curb Ramps

Major Street	Cross Street	Corner Designation	Year Completed
Bridgewater St	Springfield Dr	NW	2017
Bridgewater St	Springfield Dr	SW	2017
Canyon Oak Dr	Red Maple Dr	NE	2017
Canyon Oak Dr	Red Maple Dr	NW	2017
Cottontail Dr	Red Deer Dr	NE	2017
Cottontail Dr	Red Deer Dr	NW	2017
E Ash Ln	Chittam Dr	SE	2017
E Ash Ln	Chittam Dr	SW	2017
E Harwood Rd	Bear Creek Pkwy	NE	2017
E Harwood Rd	Bear Creek Pkwy	NE	2017
E Harwood Rd	Bear Creek Pkwy	NE	2017
E Harwood Rd	Bear Creek Pkwy	NE	2017
E Harwood Rd	Bear Creek Pkwy	NW	2017
E Harwood Rd	Bear Creek Pkwy	SE	2017
E Harwood Rd	Bear Creek Pkwy	SW	2017
E Harwood Rd	Bear Creek Pkwy	SW	2017
E Harwood Rd	Bear Creek Pkwy	SW	2017
E Harwood Rd	Bear Creek Pkwy	SW	2017
E Whitener Rd	St George Dr	NE	2017
E Whitener Rd	St George Dr	NW	2017
E. Whitener Rd	Greenhurst Cir	SE	2017
E. Whitener Rd	Greenhurst Cir	SW	2017
Fort Davis Dr	Navarro Trl	SE	2017
Fuller-Wiser Rd	Amy Way	NW	2017
Fuller-Wiser Rd	Amy Way	SW	2017
Fuller-Wiser Rd	E Ash Ln	NW	2017
Fuller-Wiser Rd	E Ash Ln	SW	2017
Fuller-Wiser Rd	E Midway Dr	NE	2017
Fuller-Wiser Rd	E Midway Dr	SE	2017
Fuller-Wiser Rd	E Midway Dr	SW	2017
Fuller-Wiser Rd	Hill Trail Dr	NE	2017
Fuller-Wiser Rd	Hill Trail Dr	SE	2017
Fuller-Wiser Rd	Midpark Ln	NW	2017
Fuller-Wiser Rd	Midpark Ln	SW	2017
Fuller-Wiser Rd	Port Royale Way	NW	2017
Fuller-Wiser Rd	Port Royale Way	SW	2017
Lavaca Dr	Medina Trl	SW	2017
Main St	Griffith Ct	NE	2017
Main St	Griffith Ct	SE	2017
Medina Trl	Fort Davis Dr	NE	2017
Medina Trl	Navarro Trl	NE	2017
Medina Trl	Navarro Trl	SE	2017

Appendix D - Completed Sidewalks and Curb Ramps

Major Street	Cross Street	Corner Designation	Year Completed
Midway Dr	Bear Creek Pkwy	NW	2017
Mountain Laurel Dr	Red Deer Dr	SE	2017
Mountain Laurel Dr	Red Maple Dr	SW	2017
River Birch Rd	Dominion Dr	NE	2017
River Birch Rd	Dominion Dr	SE	2017
River Birch Rd	River Birch Ct	NE	2017
River Birch Rd	River Birch Ct	SE	2017
Adam Way	Park Dr	SE	2018
Adam Way	Park Dr	SW	2018
Adam Way	Peach Orchard	SW	2018
Adam Way	Peach Orchard Ln	NE	2018
Adam Way	Peach Orchard Ln	NW	2018
Adam Way	Ponds Edge	NE	2018
Baze Rd	Essex Pl	NE	2018
Baze Rd	Essex Pl	SE	2018
Baze Rd	Wade Ct	NE	2018
Baze Rd	Wade Ct	SE	2018
Bear Creek Dr	Anthony Dr	NW	2018
Bear Creek Dr	Anthony Dr	SW	2018
Bear Creek Dr	Mid-Cities Blvd	NE	2018
Bear Creek Dr	Mid-Cities Blvd	NW	2018
Bear Creek Dr	Running Bear Ct	NE	2018
Bear Creek Dr	Running Bear Ct	SE	2018
Brazos Blvd	Chisholm Trl	NE	2018
Brazos Blvd	Chisholm Trl	NW	2018
Brazos Blvd	Chisholm Trl	SE	2018
Brazos Blvd	Chisholm Trl	SW	2018
Cullum Dr	Jernigan Dr	NE	2018
Cullum Dr	Jernigan Dr	NW	2018
Cullum Dr	Jernigan Dr	SE	2018
Cullum Dr	Jernigan Dr	SW	2018
Cullum Dr	Revolution Ln	NE	2018
Cullum Dr	Revolution Ln	SE	2018
Denton Dr	Dallas Dr	NE	2018
Denton Dr	Dallas Dr	SE	2018
Denton Dr	Milam Dr	NW	2018
Denton Dr	Milam Dr	SW	2018
Dickey Dr	Alexander Ln	NE	2018
Dickey Dr	Alexander Ln	NW	2018
E Mid-Cities Blvd	Bear Creek Pkwy	SW	2018
E Mid-Cities Blvd	Bear Creek Pkwy	SW	2018
E Midway Dr	Bear Creek Pkwy	NW	2018

Appendix D - Completed Sidewalks and Curb Ramps

Major Street	Cross Street	Corner Designation	Year Completed
Erwin Dr	Mack Dr	NW	2018
Erwin Dr	Mack Dr	SW	2018
Essex Pl	Mid-block	NW	2018
Farmers Way	Adam Way	NE	2018
Farmers Way	Adam Way	NW	2018
Farmers Way	Boyd Lane	NW	2018
Farmers Way	Boyd Lane	SW	2018
Farmers Way	Settlers Way	NE	2018
Farmers Way	Settlers Way	NW	2018
Farmers Way	Suma Dr	NE	2018
Farmers Way	Tennessee Dr	NE	2018
Farmers Way	Tennessee Dr	SE	2018
Founders Parkway	Crosswalk	NE	2018
Founders Parkway	Crosswalk	NW	2018
Founders Parkway	Crosswalk	SE	2018
Founders Parkway	Crosswalk	SW	2018
Founders Parkway	Del Paso Blvd	NE	2018
Founders Parkway	Del Paso St	NW	2018
Founders Parkway	Farmers Way	NW	2018
Founders Parkway	Farmers Way	SW	2018
Fuller-Wiser Rd	Alderwood Ln	NE	2018
Fuller-Wiser Rd	Alderwood Ln	SE	2018
Fuller-Wiser Rd	E. Denton Dr	NW	2018
Fuller-Wiser Rd	E. Denton Dr	SW	2018
Fuller-Wiser Rd	E. Midway Dr	NW	2018
Fuller-Wiser Rd	Hazelwood Ln	NE	2018
Fuller-Wiser Rd	Hazelwood Ln	SE	2018
Grayhawk Ln	Canyon Oak Dr	NW	2018
Grayhawk Ln	Mountain Laurel Dr	SW	2018
Harrington Ln	Erwin Dr	NW	2018
Harrington Ln	Erwin Dr	SW	2018
Julia Ln	Ponds Edge Ln	NW	2018
Julia Ln	Ponds Edge Ln	SW	2018
Julia Ln	Town View Ln	NW	2018
Loggers Ln	Estelle Ave	NE	2018
Loggers Ln	Ponds Edge Ln	NE	2018
Loggers Ln	Ponds Edge Ln	SE	2018
Loggers Ln	Town View Dr	NE	2018
Loggers Ln	Town View Dr	SE	2018
Long Bow Trl	Del Prado Dr	NE	2018
Long Bow Trl	Del Prado Dr	NW	2018
Long Bow Trl	Del Prado Dr	SE	2018

Appendix D - Completed Sidewalks and Curb Ramps

Major Street	Cross Street	Corner Designation	Year Completed
Long Bow Trl	Del Prado Dr	SW	2018
Mel Ct	Essex Pl	SW	2018
Midway Dr	Midway Rec Center	NE	2018
Midway Dr	Midway Rec Center	NW	2018
N Main St	W Eules Blvd	NW	2018
Park Dr	Estelle Ave	NW	2018
Park Dr	Estelle Ave	SW	2018
Park Dr	Ponds Edge Ln	NE	2018
Park Dr	Ponds Edge Ln	NW	2018
Park Dr	Ponds Edge Ln	SE	2018
Park Dr	Ponds Edge Ln	SW	2018
Park Dr	Town View Dr	NE	2018
Park Dr	Town View Dr	NW	2018
Park Dr	Town View Dr	SW	2018
Park Dr	Town View Dr	SW	2018
Peach Orchard Ln	Alley	NE	2018
Peach Orchard Ln	Alley	NW	2018
Peach Orchard Ln	Alley	SE	2018
Peach Orchard Ln	Alley	SW	2018
Peach Orchard Ln	Crosswalk	MID-W	2018
Peach Orchard Ln	Crosswalk	SE	2018
Peach Orchard Ln	Crosswalk	SW	2018
Peach Orchard Ln	Edgar Ln	NW	2018
Peach Orchard Ln	Edgar Ln	SW	2018
Pineview Dr	Alderwood Ln	NW	2018
Pineview Dr	Hazelwood Ln	SW	2018
Pineview Dr	Springfield Dr	NE	2018
Pineview Dr	Springfield Dr	SE	2018
Pinion Dr	Beech Dr	NE	2018
Pinion Dr	Beech Dr	NW	2018
Rio Grande Blvd	Chisholm Trl	NE	2018
Rio Grande Blvd	Chisholm Trl	NW	2018
Rio Grande Blvd	Chisholm Trl	SW	2018
Settlers Way	Alley	NW	2018
Settlers Way	Alley	SW	2018
Settlers Way	Cotton Gin Ln	NW	2018
Settlers Way	Cotton Gin Ln	SW	2018
Settlers Way	Suma Dr	NW	2018
Settlers Way	Suma Dr	SW	2018
Signet Dr	Yokshire Dr	NW	2018
Signet Dr	Yokshire Dr	NW	2018
Signet Dr	Yokshire Dr	SE	2018

Appendix D - Completed Sidewalks and Curb Ramps

Major Street	Cross Street	Corner Designation	Year Completed
Signet Dr	Yokshire Dr	SW	2018
Suma Dr	Cotton Gin Ln	SE	2018
Tennessee Dr	Edgar Ln	SE	2018
Tennessee Dr	Crosswalk	NW	2018
W Harwood Rd	Collin Dr	SE	2018
W Harwood Rd	Collin Dr	SW	2018
W. Glade Rd	Baze Rd	SE	2018
W. Glade Rd	Baze Rd	SW	2018
Westpark Way Cir	Westpark Way Cir	SE	2018
E Ash Ln	Grace Dr	NE	2019
E Ash Ln	Grace Dr	NW	2019
E Ash Ln	Hope Dr	NE	2019
E Ash Ln	Hope Dr	NW	2019
Hwy 360	E Harwood Rd	SW	2019
N Main St	E Eules Blvd	NE	2019
N Main St	E Eules Blvd	SE	2019
N Main St	W Eules Blvd	SW	2019
Bear Creek Pkwy	Brook Forest	NE	2020
Bear Creek Pkwy	Brook Forest	SE	2020
Bear Creek Pkwy	Hill Trail Dr	NW	2020
Bear Creek Pkwy	Hill Trail Dr	SW	2020
Catalpa Ln	Bayberry Ln	SE	2020
Catalpa Ln	Cranberry Ln	NW	2020
Catalpa Ln	Cranberry Ln	SW	2020
Christopher Ln	Autrey Dr	SEC	2020
Christopher Ln	Autrey Dr	SWC	2020
E. Mid-Cities Blvd	Cranberry Ln	NE	2020
Fuller-Wiser Rd	E. Midway Dr	NE	2020
McMullin Dr	Autrey Dr	NEC	2020
McMullin Dr	Autrey Dr	NWC	2020
McMullin Dr	Coyote Dr	SEC	2020
McMullin Dr	Coyote Dr	SWC	2020
Midway Dr	Himes Dr	SE	2020
S. Pipeline Rd E	Nail Ln	NE	2020
S. Pipeline Rd E	Nail Ln	NW	2020
S. Pipeline Rd E	Payton Ln	NE	2020
Saffron Ln	Cranberry Ln	SW	2020
Westpark Way	McMullin Dr	NEC	2020
Westpark Way	McMullin Dr	SEC	2020
Wilshire Dr	Toplea Dr	SE	2020
Anice Ln	Cinnamon Ln	NW	2021
Anice Ln	Cinnamon Ln	SW	2021

Appendix D - Completed Sidewalks and Curb Ramps

Major Street	Cross Street	Corner Designation	Year Completed
Augustine Dr	Kathleen Ln	NW	2021
Bluegrass Ln	Penny Ln	SE	2021
Bluegrass Ln	Penny Ln	SW	2021
Cranberry Ln	Cinnamon Ln	NW	2021
Cranberry Ln	Cinnamon Ln	SW	2021
Dickey Dr	Hilton Dr	NE	2021
Dickey Dr	Hilton Dr	NW	2021
E. Glade Rd	Highway 360	SE	2021
E. Harwood Rd	Roaring Canyon Dr	SE	2021
E. Harwood Rd	Roaring Canyon Dr	SW	2021
Hickory Springs Dr	Hilltop Dr	NE	2021
Hickory Springs Dr	Post Oak Dr	NE	2021
Hickory Springs Dr	Post Oak Dr	NW	2021
Hollywood Blvd	Vine St	NE	2021
Lakeshore Dr	Lake Eden Dr	NW	2021
Lakeshore Dr	Lake Eden Dr	SE	2021
Lakeshore Dr	Lake Eden Dr	SW	2021
Lakeshore Dr	Lake Eden Dr	SW	2021
Martha St	Linda Ln	SW	2021
S. Pipeline Rd W	Cart Path	NW	2021
S. Pipeline Rd W	Cart Path	SW	2021
S. Pipeline Rd W	Cart Path	SW	2021
Simmons Dr	Bayless Dr	SE	2021
Simmons Dr	Simmons Park	NW	2021
Simmons Dr	Simmons Park	SW	2021
Timber Ridge Dr	Glenn Dr	NE	2021
Timber Ridge Dr	Glenn Dr	NW	2021
Timber Ridge Dr	Glenn Dr	SE	2021
Timber Ridge Dr	Glenn Dr	SW	2021
Whitener Rd	Ranger Dr	NE	2021
Whitener Rd	Ranger Dr	NW	2021
Wildbriar	Pleasant Trl	NE	2021
Wildbriar	Pleasant Trl	NW	2021
Wooddale	Pleasant Trl	SE	2021
Wooddale	Pleasant Trl	SW	2021
Almond Ln	Cinnamon Ln	NE	2022
Almond Ln	Cinnamon Ln	NW	2022
Almond Ln	Lemon Ln	NE	2022
Almond Ln	Lemon Ln	NW	2022
Almond Ln	Rosemary Ln	NE	2022
Almond Ln	Rosemary Ln	NW	2022
Almond Ln	Sage Ln	NE	2022

Appendix D - Completed Sidewalks and Curb Ramps

Major Street	Cross Street	Corner Designation	Year Completed
Almond Ln	Sage Ln	SE	2022
Almond Ln	Sandlewood Ln	NE	2022
Almond Ln	Sandlewood Ln	SE	2022
E Denton Dr	Blessing Creek Dr	NE	2022
E Denton Dr	Blessing Creek Dr	NW	2022
E Denton Dr	Little Creek Dr	NE	2022
E Denton Dr	Midcreek Dr	NE	2022
E Harwood Rd	Fuller Wiser Rd	NE	2022
E Harwood Rd	Fuller Wiser Rd	NE	2022
E Harwood Rd	Fuller Wiser Rd	NE	2022
Erwin Dr	Cecil Ln	SE	2022
Erwin Dr	Cecil Ln	SW	2022
Fort Davis Dr	Lavaca Dr	NW	2022
Meadowview Dr	Highview Dr	NE	2022
Meadowview Dr	Highview Dr	NW	2022
Meadowview Dr	Highview Dr	SE	2022
Meadowview Dr	Highview Dr	SW	2022
S. Pipeline Rd W	Cresthaven Dr	NE	2022
S. Pipeline Rd W	Cresthaven Dr	NW	2022
S. Pipeline Rd W	Cresthaven Dr	SW	2022
S. Pipeline Rd W	Heather Dr	NE	2022
S. Pipeline Rd W	Heather Dr	NW	2022
S. Pipeline Rd W	Highland Dr	NE	2022
S. Pipeline Rd W	Highland Dr	NW	2022
S. Pipeline Rd W	Highland Dr	SE	2022
S. Pipeline Rd W	Pamela Dr	NE	2022
S. Pipeline Rd W	Pamela Dr	NW	2022
S. Pipeline Rd W	Royal Pkwy	NE	2022
S. Pipeline Rd W	Royal Pkwy	NW	2022
S. Pipeline Rd W	Stanley Dr	NE	2022
S. Pipeline Rd W	Stanley Dr	NW	2022
S. Pipeline Rd W	Texas Star Pkwy	NE	2022
S. Pipeline Rd W	Texas Star Pkwy	NW	2022
S. Pipeline Rd W	Texas Star Pkwy	SE	2022
S. Pipeline Rd W	Texas Star Pkwy	SW	2022
Signet Dr	Eastcliff Dr	NE	2022
Signet Dr	Sierra Dr	NE	2022
Signet Dr	Sierra Dr	NW	2022
Silver Creek Dr	Live Oak Dr	SE	2022
Silver Creek Dr	Live Oak Dr	SW	2022
Timber Ridge Dr	Woodhaven Ct	NW	2022
Timber Ridge Dr	Woodhaven Ct	SW	2022

Appendix D - Completed Sidewalks and Curb Ramps

Major Street	Cross Street	Corner Designation	Year Completed
W Harwood Rd	Arkansas Dr	NE	2022
W Harwood Rd	Arkansas Dr	NW	2022
W Harwood Rd	Arkansas Dr	SE	2022
W Harwood Rd	Arkansas Dr	SW	2022
W Harwood Rd	Blanco Dr	SE	2022
W Harwood Rd	Blanco Dr	SW	2022
W Harwood Rd	Crane Dr	NE	2022
W Harwood Rd	Crane Dr	NW	2022
W Harwood Rd	Crane Dr	SE	2022
W Harwood Rd	Crane Dr	SW	2022
W Harwood Rd	Denton Dr	NE	2022
W Harwood Rd	Denton Dr	NW	2022
W Harwood Rd	Denton Dr	SE	2022
W Harwood Rd	Denton Dr	SW	2022
W Harwood Rd	Donley Dr	NE	2022
W Harwood Rd	Donley Dr	NW	2022
W Harwood Rd	Donley Dr	SE	2022
W Harwood Rd	Donley Dr	SW	2022
W Harwood Rd	Fayette Dr	SE	2022
W Harwood Rd	Fayette Dr	SW	2022
W Harwood Rd	Harris Dr	SE	2022
W Harwood Rd	Harris Dr	SW	2022
W Harwood Rd	Irion Dr	SE	2022
W Harwood Rd	Irion Dr	SW	2022
W Harwood Rd	N Ector Dr	SE	2022
W Harwood Rd	N Ector Dr	SW	2022
W Harwood Rd	Oak Timber Dr	NE	2022
W Harwood Rd	Oak Timber Dr	NW	2022
W Harwood Rd	Timber Ridge Dr	NE	2022
W Harwood Rd	Timber Ridge Dr	NW	2022
W Harwood Rd	Timber Ridge Dr	SE	2022
W Harwood Rd	Timber Ridge Dr	SW	2022
W Mid-Cities Blvd	Sunshine Dr	NE	2022
W Mid-Cities Blvd	Sunshine Dr	NW	2022
W. Eules Blvd	Highland Dr	SE	2022
W. Eules Blvd	Highland Dr	SW	2022
Amy Way	Darlene Trl	SE	2023
Blessing Creek Dr	Stony Creek Dr	SE	2023
Chrissy Creek Ln	Danny Creek Dr	SE	2023
DeeDee Creek Dr	High Creek Dr	SW	2023
E Denton Dr	Blessing Creek Dr	NE	2023
E Denton Dr	Blessing Creek Dr	NW	2023

Appendix D - Completed Sidewalks and Curb Ramps

Major Street	Cross Street	Corner Designation	Year Completed
E Denton Dr	Blessing Creek Dr	SE	2023
E Denton Dr	Blessing Creek Dr	SE	2023
E Denton Dr	Blessing Creek Dr	SW	2023
E Denton Dr	Blessing Creek Dr	SW	2023
Eastcliff Dr	Signet Dr	NE	2023
Harrington Ln	Joyce Ct	SE	2023
Harrington Ln	Joyce Ct	SW	2023
International Dr	Carol Way	SE	2023
Jonathan Dr	Jonathan Ct	NW	2023
Jonathan Dr	Jonathan Ct	SW	2023
McDowell Dr	Harrington Ln	NE	2023
McDowell Dr	Harrington Ln	NW	2023
S Mills Dr	Faun Dr	NE	2023
San Jacinto Dr	Llano Dr	SW	2023
Signet Dr	Sierra Dr	NE	2023
Signet Dr	Sierra Dr	NW	2023
Summerbrook Dr	Summerbrook Bump Out	NE	2023
W Midway Dr	Delta Dr	NE	2023
W Midway Dr	Delta Dr	NW	2023
Sheppard Dr	Sheppard Dr	SE	2024
Westpark Way Cir	Westpark Way Cir	SE	2024
Westpark Way Cir	Westpark Way Cir	SE	2024
Westpark Way Cir	Westpark Way Cir	SW	2024
Westpark Way Cir	Westpark Way Cir	SW	2024
Westpark Way Cir	Westpark Way Cir	SW	2024
Bear Creek Pkwy	Pilot Hill Dr	NW	2025
Bear Creek Pkwy	Pilot Hill Dr	SE	2025
Bear Creek Pkwy	Pilot Hill Dr	SW	2025
Bluebell Dr	Alley	NE	2025
Bluebell Dr	Alley	SE	2025
Bluebell Dr	Alley	NE	2025
Bluebell Dr	Alley	SE	2025
Bluebell Dr		SE	2025
Bluestem Dr	Switchgrass Dr	NW	2025
Bluestem Dr	Switchgrass Dr	SW	2025
Buffalo Grass Dr	Alley	NW	2025
Buffalo Grass Dr	Alley	SW	2025
Crossvine Dr	Alley	NE	2025
Crossvine Dr	Alley	NE	2025
Crossvine Dr	Alley	NE	2025
Crossvine Dr	Alley	NW	2025
Crossvine Dr	Alley	NW	2025

Appendix D - Completed Sidewalks and Curb Ramps

Major Street	Cross Street	Corner Designation	Year Completed
Crossvine Dr	Alley	NW	2025
Crossvine Dr	Alley	SE	2025
Crossvine Dr	Alley	SW	2025
Crossvine Dr	Bluebell Dr	NE	2025
Crossvine Dr	Bluebell Dr	SE	2025
Crossvine Dr	Minters Chapel Rd	NE	2025
Crossvine Dr	Minters Chapel Rd	NW	2025
Dickey Dr	Aries Dr	NE	2025
Dickey Dr	Aries Dr	SE	2025
Donley Dr	Driveway	SE	2025
Donley Dr	Janaan St	NE	2025
Fayette Dr	Lamar Dr	NE	2025
Fayette Dr	Lamar Dr	SE	2025
Milkweed Dr	Bluebell Dr	NE	2025
Milkweed Dr	Bluebell Dr	SE	2025
Milkweed Dr	Minters Chapel Rd	NW	2025
Milkweed Dr	Minters Chapel Rd	SW	2025
Minters Chapel Rd	Alley	NE	2025
Minters Chapel Rd	Alley	NE	2025
Minters Chapel Rd	Alley	NE	2025
Minters Chapel Rd	Alley	NW	2025
Minters Chapel Rd	Alley	NW	2025
Minters Chapel Rd	Alley	NW	2025
Minters Chapel Rd	Alley	SE	2025
Minters Chapel Rd	Alley	SE	2025
Minters Chapel Rd	Alley	SE	2025
Minters Chapel Rd	Alley	SE	2025
Minters Chapel Rd	Alley	SW	2025
Minters Chapel Rd	Alley	SW	2025
Minters Chapel Rd	Alley	SW	2025
Minters Chapel Rd	Eveningstar Dr	NE	2025
Minters Chapel Rd	Eveningstar Dr	SE	2025
Minters Chapel Rd	Grange Hall Dr	SE	2025
Minters Chapel Rd	Heirloom Dr	NE	2025
Minters Chapel Rd	Heirloom Dr	SE	2025
Minters Chapel Rd	Marigold Dr	NE	2025
Minters Chapel Rd	Marigold Dr	SE	2025
Minters Chapel Rd	Pilot Hill Dr	NE	2025
Minters Chapel Rd	Pilot Hill Dr	SE	2025
Minters Chapel Rd	Pilot Hill Dr	SW	2025
Minters Chapel Rd	Snapdragon Dr	NE	2025
Minters Chapel Rd	Snapdragon Dr	NW	2025
Minters Chapel Rd	Snapdragon Dr	SE	2025

Appendix D - Completed Sidewalks and Curb Ramps

Major Street	Cross Street	Corner Designation	Year Completed
Minters Chapel Rd	Snapdragon Dr	SW	2025
Minters Chapel Rd	Winecup Dr	NE	2025
Minters Chapel Rd	Winecup Dr	SE	2025
N Ector Dr	Milam Dr	SE	2025
N Main St	Bear Creek Dr	NE	2025
N Main St	Bear Creek Dr	NW	2025
N Main St	Bear Creek Dr	SE	2025
N Main St	Bear Creek Dr	SW	2025
N Main St	E Ash Ln	SE	2025
Oak Timber Dr	Chipwood Ct	NE	2025
Oak Timber Dr	Chipwood Ct	SE	2025
Paintbrush Dr	Alley	NE	2025
Paintbrush Dr	Alley	SE	2025
Pilot Hill Dr	Bluestem Dr	NE	2025
Pilot Hill Dr	Bluestem Dr	NW	2025
Pilot Hill Dr	Bluestem Dr	SE	2025
Pilot Hill Dr	Bluestem Dr	SW	2025
Pilot Hill Dr	Hwy 360	NW	2025
Pilot Hill Dr	Hwy 360	SW	2025
Pilot Hill Dr	Watercolor Dr	SE	2025
Pilot Hill Dr	Watercolor Dr	SW	2025
Pilot Hill Dr	Wheatgrass Dr	NE	2025
Pilot Hill Dr	Wheatgrass Dr	NW	2025
Pilot Hill Dr		NW	2025
Pilot Hill Dr		SE	2025
Raider Dr	W Pipeline Rd	SE	2025
Raider Dr	W Pipeline Rd	SW	2025
Sandlewood Ln	Rosemary Ln	SE	2025
Sandlewood Ln	Rosemary Ln	SW	2025
Serenade Ln	E Fuller Dr	NW	2025
Snapdragon Dr	Aztec Ct	NE	2025
Snapdragon Dr	Aztec Ct	NW	2025
Snapdragon Dr	Bluebell Dr	NE	2025
Snapdragon Dr	Bluebell Dr	SE	2025
Snapdragon Dr	Crossvine Dr	SE	2025
Snapdragon Dr	Crossvine Dr	SW	2025
Switchgrass Dr	Alley	NE	2025
Switchgrass Dr	Alley	NE	2025
Switchgrass Dr	Alley	NW	2025
Switchgrass Dr	Alley	NW	2025
Switchgrass Dr	Alley	SE	2025
Switchgrass Dr	Alley	SE	2025

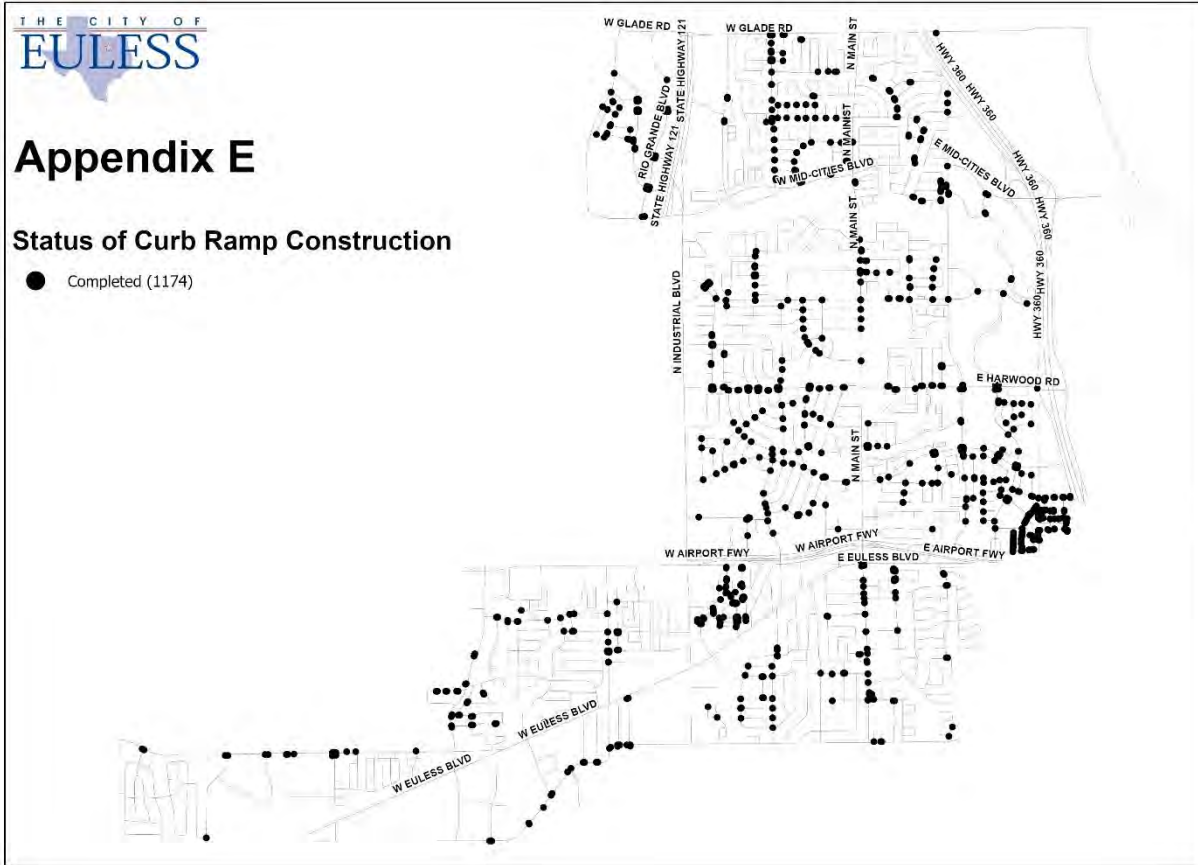
Appendix D - Completed Sidewalks and Curb Ramps

Major Street	Cross Street	Corner Designation	Year Completed
Switchgrass Dr	Alley	SW	2025
Switchgrass Dr	Alley	SW	2025
Switchgrass Dr	Buffalo Grass Dr	NE	2025
Switchgrass Dr	Buffalo Grass Dr	NW	2025
Switchgrass Dr	Eveningstar Dr	NW	2025
Switchgrass Dr	Eveningstar Dr	SW	2025
Switchgrass Dr	Wheatgrass Dr	NE	2025
Switchgrass Dr	Wheatgrass Dr	SE	2025
Switchgrass Dr	Winecup Dr	NW	2025
Switchgrass Dr	Winecup Dr	NE	2025
Switchgrass Dr	Winecup Dr	SW	2025
Timber Ridge Dr	Chestnut Oak Ct	NW	2025
Timber Ridge Dr	Chestnut Oak Ct	SW	2025
Trojan Trl	Driveway	NE	2025
Tuscany Trl	Bluestem Dr	SW	2025
Tuscany Trl	Buffalo Grass Dr	SE	2025
Tuscany Trl	Buffalo Grass Dr	SE	2025
Tuscany Trl	Buffalo Grass Dr	SE	2025
Tuscany Trl	Buffalo Grass Dr	SW	2025
Tuscany Trl	Hwy 360	NW	2025
Tuscany Trl	Hwy 360	SW	2025
Tuscany Trl	Minters Chapel Rd	NE	2025
Tuscany Trl	Minters Chapel Rd	SE	2025
Tuscany Trl	Paintbrush Dr	SW	2025
W Pipeline Rd	Central Dr	NE	2025
W Pipeline Rd	Charleston Dr	SE	2025
W Pipeline Rd	Driftwood Dr	SE	2025
W Pipeline Rd	Driftwood Dr	SW	2025
W Pipeline Rd	El Camino Real	SE	2025
W Pipeline Rd	El Camino Real	SW	2025
W Pipeline Rd	McCurry Ave	NW	2025
W Pipeline Rd	Monterrey Blvd	SE	2025
W Pipeline Rd	Monterrey Blvd	SW	2025
W Pipeline Rd	S Hospital Pkwy	NW	2025
W Pipeline Rd	Waydelle Hill Dr	SE	2025
W Pipeline Rd	Waydelle Hill Dr	SW	2025
Watercolor Dr	Alley	NW	2025
Watercolor Dr	Alley	SW	2025
Watercolor Dr	Snapdragon Dr	NW	2025
Watercolor Dr	Snapdragon Dr	SW	2025
Watercolor Dr		E	2025
Watercolor Dr		W	2025

Appendix D - Completed Sidewalks and Curb Ramps

Major Street	Cross Street	Corner Designation	Year Completed
Wheatgrass Dr	Alley	NE	2025
Wheatgrass Dr	Alley	NW	2025
Wheatgrass Dr	Alley	NW	2025
Wheatgrass Dr	Alley	SW	2025
Wheatgrass Dr	Bluestem Dr	NE	2025
Wheatgrass Dr	Bluestem Dr	NW	2025
Wheatgrass Dr	Bluestem Dr	SE	2025
Wheatgrass Dr	Bluestem Dr	SW	2025
Wheatgrass Dr	Paintbrush Dr	NE	2025
Wheatgrass Dr	Paintbrush Dr	NW	2025
Wheatgrass Dr	Sunflower Dr	NW	2025
Wheatgrass Dr	Sunflower Dr	SW	2025
Wheatgrass Dr	Verbena Dr	NE	2025
Wheatgrass Dr	Verbena Dr	NW	2025
Wheatgrass Dr	Verbena Dr	SE	2025
Wheatgrass Dr	Verbena Dr	SW	2025
Wheatgrass Dr	Yarrow Dr	NE	2025
Wheatgrass Dr	Yarrow Dr	NW	2025
Wheatgrass Dr	Yarrow Dr	SE	2025
Wheatgrass Dr	Yarrow Dr	SW	2025
Aransas Dr	Douglas St	NE	Prior to 2011
Aransas Dr	Douglas St	SE	Prior to 2011
Aransas Dr	Johns Dr	NW	Prior to 2011
Aransas Dr	Johns Dr	SW	Prior to 2011
Bear Creek Dr	Allen Dr	NE	Prior to 2011
Bear Creek Dr	Allen Dr	NW	Prior to 2011
Bear Creek Dr	Allen Dr	SW	Prior to 2011
Bear Creek Dr	Anthony Dr	NW	Prior to 2011
Bear Creek Dr	Anthony Dr	SW	Prior to 2011
Bear Creek Dr	Aurora Dr	SW	Prior to 2011
Bear Creek Dr	Cherry Ann Dr	NE	Prior to 2011
Bear Creek Dr	Cherry Ann Dr	NW	Prior to 2011
Bear Creek Dr	Conifer Dr	SE	Prior to 2011
Bear Creek Dr	Conifer Dr	SW	Prior to 2011
Bear Creek Dr	Driskill Dr	NE	Prior to 2011
Bear Creek Dr	Driskill Dr	NW	Prior to 2011
Bear Creek Dr	Lantana Dr	SE	Prior to 2011
Bear Creek Dr	Lantana Dr	SW	Prior to 2011
Kynette Dr	Sierra Dr	NE	Prior to 2011
Saffron Ln	Cranberry Ln	NW	Prior to 2011

Appendix E - Completed Sidewalks and Curb Ramps



Appendix F - Sidewalks and Curb Ramps to be Completed

Major Street	Cross Street	Corner Designation	Year (Projected)
N Main St	E Harwood Rd	NE	2026
N Main St	E Harwood Rd	NE	2026
N Main St	W Harwood Rd	NW	2026
N Main St	W Harwood Rd	NW	2026
Simmons Dr	W Eules Blvd	NW	2026
W Ash Ln	Aransas Dr	SE	2026
W Ash Ln	Aransas Dr	SW	2026
W. Pipeline Rd	Central Dr	NW	2026
W. Pipeline Rd	Central Dr	SE	2026
W. Pipeline Rd	Central Dr	SW	2026
W. Pipeline Rd	Paula Ln	SE	2026
W. Pipeline Rd	Paula Ln	SW	2026
W. Pipeline Rd	Prestwick St	NE	2026
W. Pipeline Rd	Prestwick St	NW	2026
W. Pipeline Rd	Prestwick St	SE	2026
W. Pipeline Rd	Prestwick St	SW	2026
W. Pipeline Rd	S. Hospital Pkwy	NE	2026
W. Pipeline Rd	S. Hospital Pkwy	SE	2026
W. Pipeline Rd	S. Hospital Pkwy	SW	2026
W. Pipeline Rd	Warwick St	SE	2026
W. Pipeline Rd	Warwick St	SW	2026
Westpark Way	W Pipeline Rd	NE	2026
Westpark Way	W Pipeline Rd	NW	2026
Westpark Way	W Pipeline Rd	SE	2026
Westpark Way	W Pipeline Rd	SW	2026
E Harwood Rd	Harwood Ct	SE	2027
E Harwood Rd	Harwood Ct	SW	2027
Fuller-Wiser Rd	Balsam Dr	NW	2027
Fuller-Wiser Rd	Balsam Dr	SW	2027
Fuller-Wiser Rd	Basswood Ln	NW	2027
Fuller-Wiser Rd	Basswood Ln	SW	2027
Fuller-Wiser Rd	Caraway Ln	NW	2027
Fuller-Wiser Rd	Caraway Ln	SW	2027
Fuller-Wiser Rd	Parsley Ln	NW	2027
Fuller-Wiser Rd	Parsley Ln	SW	2027
Fuller-Wiser Rd	Tarragon Ln	NW	2027
Fuller-Wiser Rd	Tarragon Ln	SW	2027
Laurel Ln	Holly Ct	NE	2027
Laurel Ln	Holly Ct	NW	2027
Laurel Ln	Holly Ct	SW	2027
N Main St	Dallas Dr	NW	2027
N Main St	Dallas Dr	SW	2027
N Main St	E Harwood Rd	SE	2027
N Main St	E Harwood Rd	SE	2027

Appendix F - Sidewalks and Curb Ramps to be Completed

Major Street	Cross Street	Corner Designation	Year (Projected)
N Main St	E Harwood Rd	SE	2027
N Main St	E Harwood Rd	SE	2027
N Main St	W Harwood Rd	NW	2027
N Main St	W Harwood Rd	NW	2027
N Main St	W Harwood Rd	SW	2027
N Main St	W Harwood Rd	SW	2027
E Mid-Cities Dr	Holly Dr	NE	2028
E Mid-Cities Dr	Holly Dr	NW	2028
E Mid-Cities Dr	Holly Dr	SE	2028
E Mid-Cities Dr	Holly Dr	SW	2028
Harrington Ct	Deacon Dr	NW	2028
Harrington Ct	Deacon Dr	SW	2028
Harrington Ln	Harrington Ct	NE	2028
Harrington Ln	Harrington Ct	NW	2028
Holly Dr	Deacon Dr	NE	2028
Holly Dr	Deacon Dr	SE	2028
Holly Dr	Harrington Ln	NE	2028
Holly Dr	Witten Ct	NE	2028
Holly Dr	Witten Ct	SE	2028
Laurel Ln	Greenridge Ct	NE	2028
Laurel Ln	Greenridge Ct	NW	2028
Laurel Ln	Holly Ct	SE	2028
Laurel Ln	Thistle Ct	NE	2028
Laurel Ln	Thistle Ct	NW	2028
Westpark Way	Silver Creek Dr	NE	2028
Westpark Way	Silver Creek Dr	SE	2028
Westpark Way	Tibbets Dr	NW	2028
Westpark Way	Tibbets Dr	SW	2028
Westpark Way	Westpark Ct	NE	2028
Westpark Way	Westpark Ct	SE	2028
Westpark Way	Westpark Way Cir	SW	2028
Amber Hill Ln	Country Ln	NE	Future
Amber Hill Ln	Country Ln	SE	Future
Amber Hill Ln	Lark Ln	NE	Future
Amber Hill Ln	Lark Ln	SE	Future
Amberton Pl	Prestwick St	NE	Future
Amberton Pl	Prestwick St	NW	Future
Amberton Pl	Princeton Pl	SE	Future
Amberton Pl	Princeton Pl	SW	Future
Amberton Pl	Saratoga Dr	SE	Future
Amberton Pl	Saratoga Dr	SW	Future
Amberton Pl	Trenton Ln	SE	Future
Amberton Pl	Trenton Ln	SW	Future
Amberton Pl	Warwick St	NE	Future

Appendix F - Sidewalks and Curb Ramps to be Completed

Major Street	Cross Street	Corner Designation	Year (Projected)
Amberton Pl	Warwick St	NW	Future
Angela Ln	Amy Way	NE	Future
Angela Ln	Amy Way	NW	Future
Angela Ln	Amy Way	SE	Future
Angela Ln	Amy Way	SW	Future
Angela Ln	Angela Ln	NW	Future
Angela Ln	Carol Way	NW	Future
Angela Ln	Carol Way	SW	Future
Angela Ln	Erica Ln	SW	Future
Angleman Dr	Foreman Dr	SE	Future
Angleman Dr	Foreman Dr	SW	Future
Aransas Dr	Brownstone Dr	NW	Future
Aransas Dr	Brownstone Dr	SW	Future
Aransas Dr	Shelmar Dr	NE	Future
Aransas Dr	Shelmar Dr	NW	Future
Aransas Dr	Shelmar Dr	SE	Future
Aransas Dr	Shelmar Dr	SW	Future
Aries Dr	FAA Blvd	NW	Future
Aries Dr	FAA Blvd	SW	Future
Aries Dr	Libra Ln	NE	Future
Aries Dr	Libra Ln	NW	Future
Augustine Dr	Clover Ln	NE	Future
Augustine Dr	Clover Ln	NW	Future
Augustine Dr	Penny Ln	NE	Future
Augustine Dr	Penny Ln	NW	Future
Augustine Dr	Timothy Ln	NE	Future
Augustine Dr	Timothy Ln	NW	Future
Becker Dr	Edury Ct	NW	Future
Becker Dr	Edury Ct	SW	Future
Becker Dr	Steeps Ct	NW	Future
Becker Dr	Steeps Ct	SW	Future
Bell Ranch Cir	1410 Bell Ranch Cir	NE	Future
Bent Tree Ct	Summit Ridge Dr	SE	Future
Bent Tree Ct	Summit Ridge Dr	SW	Future
Bent Tree Dr	Eden Trl	SE	Future
Bent Tree Dr	Eden Trl	SW	Future
Bent Tree Dr	Lakewood Blvd	SE	Future
Bent Tree Dr	Lakewood Blvd	SW	Future
Bent Tree Dr	Summit Ridge Dr	NE	Future
Bent Tree Dr	Summit Ridge Dr	NW	Future
Black Bear Dr	High Hawk Trl	SE	Future
Black Bear Dr	High Hawk Trl	SW	Future
Black Bear Dr	Lost Valley Dr	NW	Future
Black Bear Dr	Lost Valley Dr	SW	Future

Appendix F - Sidewalks and Curb Ramps to be Completed

Major Street	Cross Street	Corner Designation	Year (Projected)
Black Bear Dr	Mid-Cities Blvd	NE	Future
Black Bear Dr	Mid-Cities Blvd	NW	Future
Bluegrass Ln	Glade Terr	NE	Future
Bluegrass Ln	Glade Terr	NW	Future
Bluegrass Ln	Kathleen Ln	SW	Future
Bluegrass Ln	Timothy Ln	SE	Future
Bluegrass Ln	Timothy Ln	SW	Future
Bob Eden Ln	W Mid-Cities Blvd	SE	Future
Bob Eden Ln	W Mid-Cities Blvd	SE	Future
Bob Eden Ln	W Mid-Cities Blvd	SW	Future
Bob Eden Ln	W Mid-Cities Blvd	SW	Future
Bocowood Dr	Magnolia Ln	NE	Future
Bocowood Dr	Magnolia Ln	NE	Future
Bocowood Dr	Mimosa Ln	NE	Future
Bocowood Dr	Mimosa Ln	NW	Future
Bocowood Dr	Red Bud Ln	NE	Future
Bocowood Dr	Red Bud Ln	NW	Future
Bordeaux Dr	Ansley Ct	SE	Future
Bordeaux Dr	Ansley Ct	SW	Future
Brenda Ln	Amy Way	NE	Future
Brenda Ln	Carol Way	NE	Future
Brenda Ln	Carol Way	NW	Future
Brenda Ln	Carol Way	SE	Future
Brenda Ln	Carol Way	SW	Future
Brenda Ln	Erica Ln	SE	Future
Brittany Dr	Brittany Ct	SE	Future
Brittany Dr	Brittany Ct	SW	Future
Brittany Dr	Knoll Trl	SE	Future
Broadway Ave	Sunset Dr	NE	Future
Broadway Ave	Sunset Dr	NW	Future
Brook Grove	Brook Forest	NE	Future
Brook Grove	Brook Forest	NW	Future
Brook Grove	Brook Forest	SE	Future
Brook Grove	Brook Forest	SW	Future
Byers St	Huffman Rd	NW	Future
Byers St	Huffman Rd	SW	Future
Byers St	W Euleless Blvd	NE	Future
Byers St	W Euleless Blvd	NW	Future
Cannon Dr	Hollywood Blvd	SE	Future
Cannon Dr	Hollywood Blvd	SW	Future
Cannon Dr	Reaves Ct	SE	Future
Cannon Dr	Reaves Ct	SW	Future
Cannon Dr	S Pipeline Rd W	NE	Future
Cannon Dr	S Pipeline Rd W	NW	Future

Appendix F - Sidewalks and Curb Ramps to be Completed

Major Street	Cross Street	Corner Designation	Year (Projected)
Cannon Dr	Sunset Dr	NE	Future
Cannon Dr	Sunset Dr	NW	Future
Cannon Dr	Sunset Dr	SE	Future
Cannon Dr	Sunset Dr	SW	Future
Cannon Dr	Whitener Rd	NE	Future
Cannon Dr	Whitener Rd	NW	Future
Cannon Dr	Whitener Rd	SE	Future
Cannon Dr	Whitener Rd	SW	Future
Canterbury St	2711 Canterbury St	SW	Future
Canterbury St	Britanny Dr	NE	Future
Canterbury St	Brittany Dr	NW	Future
Canterbury St	London Ct	NE	Future
Canterbury St	London Ct	NW	Future
Canterbury St	Newkirk Ct	NE	Future
Canterbury St	Newkirk Ct	NW	Future
Canterbury St	Old English Ct	SE	Future
Canterbury St	Old English Ct	SW	Future
Canterbury St	Scrimshire Ct	SE	Future
Canterbury St	Scrimshire Ct	SW	Future
Canterbury St	Stratford Ct	NE	Future
Canterbury St	Stratford Ct	SE	Future
Cedar Ridge Terr	Oak Forest Trl	NE	Future
Cedar Ridge Terr	Oak Forest Trl	SE	Future
Cedar Ridge Terr	Shelmar Dr	NE	Future
Cedar Ridge Terr	Shelmar Dr	NW	Future
Cedar Ridge Terr	Shelmar Dr	SE	Future
Cedar Ridge Terr	Shelmar Dr	SW	Future
Cedar Ridge Terr	Walnut Way	NE	Future
Cedar Ridge Terr	Walnut Way	SE	Future
Cherry Ann Dr	Christine Ct	NE	Future
Cherry Ann Dr	Christine Ct	NW	Future
Cherry Ann Dr	Morrison Dr	NE	Future
Cherry Ann Dr	Morrison Dr	NW	Future
Chrissy Creek Ln	High Creek Ln	NE	Future
Cinnamon Ln	Bayberry Ln	NE	Future
Cinnamon Ln	Bayberry Ln	NW	Future
Cinnamon Ln	Bayberry Ln	SE	Future
Cinnamon Ln	Bayberry Ln	SW	Future
Cinnamon Ln	Cinnamon Ct	NE	Future
Cinnamon Ln	Cinnamon Ct	NW	Future
Cinnamon Ln	Clove Ln	NE	Future
Cinnamon Ln	Clove Ln	NW	Future
Cinnamon Ln	Ginger Ln	NE	Future
Cinnamon Ln	Ginger Ln	NW	Future

Appendix F - Sidewalks and Curb Ramps to be Completed

Major Street	Cross Street	Corner Designation	Year (Projected)
Cinnamon Ln	Mint Ln	NE	Future
Cinnamon Ln	Mint Ln	NW	Future
Clairemont Ln	Channing Ln	NE	Future
Clairemont Ln	Channing Ln	SE	Future
Clairemont Ln	Kessler Ln	NE	Future
Clairemont Ln	Kessler Ln	NW	Future
Clairemont Ln	Kessler Ln	SE	Future
Clairemont Ln	Kessler Ln	SW	Future
Clebud Dr	Jones St	NW	Future
Clebud Dr	Jones St	SW	Future
Clebud Dr	Royce Dr	NE	Future
Clebud Dr	Royce Dr	NW	Future
Clebud Dr	Whitener Rd	NE	Future
Clebud Dr	Whitener Rd	SE	Future
Collin Dr	Falls Dr	NE	Future
Collin Dr	Falls Dr	SE	Future
Collin Dr	Fannin Dr	NE	Future
Collin Dr	Fannin Dr	SE	Future
Collin Dr	Travis Dr	NE	Future
Collin Dr	Travis Dr	SE	Future
Conifer Dr	Ponciana Dr	NE	Future
Conifer Dr	Ponciana Dr	SE	Future
Constitution Dr	Patriot Ln	NW	Future
Constitution Dr	Patriot Ln	SW	Future
Coyote Dr	Presidio Cir	NE	Future
Coyote Dr	Presidio Cir	SE	Future
Coyote Dr	Reveille Cir	NE	Future
Coyote Dr	Reveille Cir	NW	Future
Crane Dr	Glenn Dr	SE	Future
Crane Dr	Glenn Dr	SW	Future
Creekside Dr	Ascot Dr	NW	Future
Creekside Dr	Ascot Dr	SW	Future
Creekside Dr	Claymore Dr	NE	Future
Creekside Dr	Claymore Dr	SE	Future
Creekside Dr	E Whitener Rd	NE	Future
Creekside Dr	Evergreen Dr	NE	Future
Creekside Dr	Evergreen Dr	SE	Future
Creekside Dr	Hilton Dr	SE	Future
Creekside Dr	Morningside Dr	NE	Future
Creekside Dr	Morningside Dr	SE	Future
Crepe Myrtle Dr	Honey Locust Dr	SE	Future
Crepe Myrtle Dr	Honey Locust Dr	SW	Future
Crepe Myrtle Dr	Manor Green Blvd	NE	Future
Crepe Myrtle Dr	Manor Green Blvd	NE Median	Future

Appendix F - Sidewalks and Curb Ramps to be Completed

Major Street	Cross Street	Corner Designation	Year (Projected)
Crepe Myrtle Dr	Manor Green Blvd	NW	Future
Crepe Myrtle Dr	Manor Green Blvd	NW Median	Future
Crepe Myrtle Dr	Manor Green Blvd	SE	Future
Crepe Myrtle Dr	Manor Green Blvd	SE Median	Future
Crepe Myrtle Dr	Manor Green Blvd	SW	Future
Crepe Myrtle Dr	Manor Green Blvd	SW Median	Future
Crepe Myrtle Dr	Peppercorn Dr	NW	Future
Crepe Myrtle Dr	Peppercorn Dr	SW	Future
Crestridge Cir	Crestridge Cir	NE	Future
Crestridge Cir	Crestridge Cir	NW	Future
Crestridge Cir	Crestridge Cir	SW	Future
Crestridge Cir (E)	Crosswalk	SE	Future
Crestridge Cir (E)	Crosswalk	SW	Future
Crestridge Cir (E)	S Pipeline Rd W	NE	Future
Crestridge Cir (E)	S Pipeline Rd W	NW	Future
Crestridge Cir (W)	S Pipeline Rd W	NE	Future
Crestridge Cir (W)	S Pipeline Rd W	NW	Future
Cullum Dr	Ironbridge Pl	NE	Future
Cullum Dr	Ironbridge Pl	NW	Future
Darlene Trl	Amy Way	SE	Future
Darlene Trl	Amy Way	SW	Future
Darlene Trl	Angela Ln	NE	Future
Darlene Trl	Angela Ln	SE	Future
Darlene Trl	Midpark Ln	NE	Future
Darlene Trl	Midpark Ln	NW	Future
Darlene Trl	Midpark Ln	SE	Future
Darlene Trl	Midpark Ln	SW	Future
Darlene Trl	Serenade Ln	NE	Future
Darlene Trl	Serenade Ln	NW	Future
Debra Dr	Double Barrel Dr	NW	Future
Debra Dr	Double Barrel Dr	SW	Future
DeeDee Creek Ln	Danny Creek Ln	SW	Future
DeeDee Creek Ln	DeeDee Creek Ln	NW	Future
DeeDee Creek Ln	High Creek Ln	NW	Future
DeeDee Creek Ln	Sunny Creek Ln	NW	Future
DeeDee Creek Ln	Sunny Creek Ln	SW	Future
Denton Dr	Tarrant Dr	SW	Future
Dickey Dr	Atkerson Ln	NW	Future
Dickey Dr	Atkerson Ln	SW	Future
Dickey Dr	Claymore Dr	NW	Future
Dickey Dr	Copher Ct	NW	Future
Dickey Dr	Copher Ct	SW	Future
Dickey Dr	E Huitt Ln	NE	Future
Dickey Dr	E Huitt Ln	NW	Future

Appendix F - Sidewalks and Curb Ramps to be Completed

Major Street	Cross Street	Corner Designation	Year (Projected)
Dickey Dr	E Huitt Ln	SE	Future
Dickey Dr	E Huitt Ln	SW	Future
Dickey Dr	Maloney Ct	SE	Future
Dickey Dr	Maloney Ct	SW	Future
Dickey Dr	Martin Ln	NW	Future
Dickey Dr	Martin Ln	SW	Future
Dickey Dr	Slaughter Ln	NW	Future
Dickey Dr	Slaughter Ln	SW	Future
Donley Dr	Brownstone Dr	NE	Future
Donley Dr	Brownstone Dr	SE	Future
Donley Dr	Donley Ct	NW	Future
Donley Dr	Donley Ct	SW	Future
Donley Dr	Glenn Dr	NE	Future
Donley Dr	Glenn Dr	NW	Future
Donley Dr	Glenn Dr	SE	Future
Donley Dr	Glenn Dr	SW	Future
Donley Dr	Janann St	SE	Future
Donley Dr	Johns Dr	NE	Future
Donley Dr	Johns Dr	SE	Future
Donley Dr	Shelmar Dr	NE	Future
Donley Dr	Shelmar Dr	NW	Future
Donley Dr	Shelmar Dr	SE	Future
Donley Dr	Shelmar Dr	SW	Future
Donley Dr	Willow Ln	NW	Future
Donley Dr	Willow Ln	SW	Future
Douglas St	Shady Hollow	NE	Future
Douglas St	Shady Hollow	NW	Future
Driftwood Dr	Tanglewood Trl	NW	Future
Driftwood Dr	Tanglewood Trl	SW	Future
Driftwood Dr	Woodridge Cir	NE	Future
Driftwood Dr	Woodridge Cir	NW	Future
Driftwood Dr	Woodridge Cir	SE	Future
Driftwood Dr	Woodridge Cir	SW	Future
Dunaway Dr	Ascot Dr	NE	Future
Dunaway Dr	Ascot Dr	NW	Future
Dunaway Dr	Ascot Dr	SE	Future
Dunaway Dr	Ascot Dr	SW	Future
Dunaway Dr	Atkerson Ln	NE	Future
Dunaway Dr	Atkerson Ln	SE	Future
Dunaway Dr	Dunaway Ct	NW	Future
Dunaway Dr	Dunaway Ct	SW	Future
Dunaway Dr	E Alexander Ln	SE	Future
Dunaway Dr	E Alexander Ln	SW	Future
Dunaway Dr	E Huitt Ln	NE	Future

Appendix F - Sidewalks and Curb Ramps to be Completed

Major Street	Cross Street	Corner Designation	Year (Projected)
Dunaway Dr	E Huitt Ln	NW	Future
Dunaway Dr	E Huitt Ln	SE	Future
Dunaway Dr	E Huitt Ln	SW	Future
Dunaway Dr	John Vernon Ln	NE	Future
Dunaway Dr	John Vernon Ln	SE	Future
Dunaway Dr	Martin Ln	NE	Future
Dunaway Dr	Martin Ln	SE	Future
Dunaway Dr	McCormick Ct	NE	Future
Dunaway Dr	McCormick Ct	SE	Future
Dunaway Dr	Slaughter Ln	NE	Future
Dunaway Dr	Slaughter Ln	SE	Future
E Alexander Ln	FAA Blvd	NW	Future
E Alexander Ln	FAA Blvd	SW	Future
E Alexander Ln	Huntington Dr	NE	Future
E Alexander Ln	Huntington Dr	SE	Future
E Denton Dr	Denton Cir	SE	Future
E Denton Dr	Denton Cri	SW	Future
E Denton Dr	Little Creek Dr	NW	Future
E Denton Dr	Midcreek Dr	NW	Future
E Denton Dr	Palomino Dr	NE	Future
E Denton Dr	Palomino Dr	NW	Future
E Denton Dr	Rock Creek Dr	NE	Future
E Denton Dr	Rock Creek Dr	NW	Future
E Denton Dr	Tarrant Dr	NE	Future
E Denton Dr	Tarrant Dr	NW	Future
E Denton Dr	Tarrant Dr	SE	Future
E Fuller Dr	Carter Dr	NE	Future
E Fuller Dr	Carter Dr	NW	Future
E Fuller Dr	Carter Dr	SE	Future
E Fuller Dr	Carter Dr	SW	Future
E Fuller Dr	E Airport Frwy	SE	Future
E Fuller Dr	E Airport Frwy	SW	Future
E Fuller Dr	Salem Dr	NE	Future
E Fuller Dr	Salem Dr	NW	Future
E Fuller Dr	Westwood Dr	SE	Future
E Fuller Dr	Westwood Dr	SW	Future
E Glade Rd	Clairemont Ln	SE	Future
E Glade Rd	Clairemont Ln	SW	Future
E Glade Rd	Manor Green Blvd	SE	Future
E Glade Rd	Manor Green Blvd	SW	Future
E Glade RD	N Main St	SE	Future
E Glade Rd	Peppercorn Dr	SE	Future
E Glade Rd	Peppercorn Dr	SW	Future
E Huitt Ln	FAA Blvd	NW	Future

Appendix F - Sidewalks and Curb Ramps to be Completed

Major Street	Cross Street	Corner Designation	Year (Projected)
E Huitt Ln	FAA Blvd	SW	Future
E Huitt Ln	Slaughter Ln	NE	Future
E Huitt Ln	Slaughter Ln	NW	Future
E Whitener Rd	Auburndale Dr	NE	Future
E Whitener Rd	Auburndale Dr	NW	Future
E Whitener Rd	Cliffdale Dr	NE	Future
E Whitener Rd	Cliffdale Dr	NW	Future
E Whitener Rd	Cliffdale Dr (End)	NE	Future
E Whitener Rd	Cliffdale Dr (End)	NW	Future
Edinborough Dr	Edinborough Dr	NE 806	Future
Edinborough Dr	Edinborough Dr	SE 608	Future
Edinborough Dr	Maxwell Ct	SE	Future
Edinborough Dr	Maxwell Ct	SW	Future
El Camino Real	Sotogrande Blvd	NE	Future
El Camino Real	Sotogrande Blvd	SE	Future
Ervin Dr	Holiday Ln	SW	Future
Essex Pl	Normandy Ct	SE	Future
Essex Pl	Normandy Ct	SW	Future
Essex Pl	Northrope St	NE	Future
Essex Pl	Northrope St	SE	Future
Evita Ln	Moonlight Dr	NW	Future
Evita Ln	Serenade Ln	NE	Future
Fairlawn Ct	Skyway Dr	NW	Future
Fairlawn Ct	Skyway Dr	SW	Future
Foxbury Dr	200 Foxbury Dr	SW	Future
Franklin Dr	Bayless Dr	NE	Future
Franklin Dr	Bayless Dr	NW	Future
Fuller-Wiser Rd	Fountain Gate Dr	NW	Future
Fuller-Wiser Rd	Fountain Gate Dr	SW	Future
Fuller-Wiser Rd	Highview Dr	NW	Future
Fuller-Wiser Rd	Highview Dr	SW	Future
Fuller-Wiser Rd	Sycamore Ln	NW	Future
Fuller-Wiser Rd	Sycamore Ln	SW	Future
Fuller-Wiser Rd	Tall Timbers Ln	NW	Future
Fuller-Wiser Rd	Tall Timbers Ln	SW	Future
Fuller-Wiser Rd	Village Dr	NE	Future
Fuller-Wiser Rd	Village Dr	SE	Future
Gateway Blvd	Centurion Blvd	NE	Future
Gateway Blvd	Centurion Blvd	NE	Future
Gateway Blvd	Centurion Blvd	NW	Future
Gateway Blvd	Centurion Blvd	NW	Future
Gateway Blvd	Centurion Blvd	NW	Future
Gateway Blvd	Centurion Blvd	SE	Future
Gateway Blvd	Centurion Blvd	SE	Future

Appendix F - Sidewalks and Curb Ramps to be Completed

Major Street	Cross Street	Corner Designation	Year (Projected)
Gateway Blvd	Centurion Blvd	SW	Future
Gateway Blvd	Centurion Blvd	SW	Future
Gateway Blvd	Centurion Blvd	SW	Future
Gateway Blvd	High Hawk Trl	NW	Future
Gateway Blvd	High Hawk Trl	SW	Future
Gateway Blvd	W Glade Rd	SE	Future
Gateway Blvd	W Glade Rd	SW	Future
Gateway Blvd	W Mid-Cities Blvd	NE	Future
Gateway Blvd	W Mid-Cities Blvd	NW	Future
Glenn Dr	Midland St	NE	Future
Glenn Dr	Midland St	SE	Future
Goldenrain Tree Dr	Manor Green Blvd	NE	Future
Goldenrain Tree Dr	Manor Green Blvd	NE Median	Future
Goldenrain Tree Dr	Manor Green Blvd	NW	Future
Goldenrain Tree Dr	Manor Green Blvd	NW Median	Future
Goldenrain Tree Dr	Scotch Elm St	NE	Future
Goldenrain Tree Dr	Scotch Elm St	NW	Future
Gray Oak Dr	Glade Shadow Dr	NE	Future
Gray Oak Dr	Glade Shadow Dr	SE	Future
Gray Oak Dr	Gray Oak Ct	NE	Future
Gray Oak Dr	Gray Oak Ct	SE	Future
Gray Oak Dr	Post Oak Dr	NE	Future
Gray Oak Dr	Post Oak Dr	SE	Future
Greenbriar Dr	Debra Dr	NW	Future
Greenbriar Dr	Debra Dr	SW	Future
Greenbriar Dr	Eastcliff Dr	NE	Future
Greenbriar Dr	Eastcliff Dr	SE	Future
Greenhill St	Brownstone Dr	NE	Future
Greenhill St	Brownstone Dr	NW	Future
Greenhill St	Brownstone Dr	SE	Future
Greenhill St	Brownstone Dr	SW	Future
Greenhill St	Janann St	SE	Future
Greenhill St	Janann St	SW	Future
Greenhill St	Shelmar Dr	NE	Future
Greenhill St	Shelmar Dr	NW	Future
Harrington Ln	Raines Ct	SE	Future
Harrington Ln	Raines Ct	SW	Future
Henslee Dr	Hollywood Blvd	SE	Future
Henslee Dr	Hollywood Blvd	SW	Future
Henslee Dr	Jean Ln	NE	Future
Henslee Dr	Jean Ln	SE	Future
Henslee Dr	Jefflyn Ct	SE	Future
Henslee Dr	Jefflyn Ct	SW	Future
Henslee Dr	Reaves Ct	NE	Future

Appendix F - Sidewalks and Curb Ramps to be Completed

Major Street	Cross Street	Corner Designation	Year (Projected)
Henslee Dr	Reaves Ct	NW	Future
Henslee Dr	Sunset Dr	NE	Future
Henslee Dr	Sunset Dr	NW	Future
Henslee Dr	Whitener Rd	NE	Future
Henslee Dr	Whitener Rd	NW	Future
Henslee Dr	Whitener Rd	SE	Future
Henslee Dr	Whitener Rd	SW	Future
Hickory Springs Dr	Grey Oak Dr	NE	Future
Hickory Springs Dr	Grey Oak Dr	NW	Future
Hillcrest Dr	Highview Dr	NE	Future
Hillcrest Dr	Highview Dr	NW	Future
Hillcrest Dr	Highview Dr	SE	Future
Hillcrest Dr	Highview Dr	SW	Future
Hollow Oak Dr	Pebble Creek Dr	NW	Future
Hollow Oak Dr	Pebble Creek Dr	SW	Future
Hollow Oak Dr	Woodridge Cir	NE	Future
Hollow Oak Dr	Woodridge Cir	SE	Future
Huffman Rd	Roy Dr	NE	Future
Huffman Rd	Roy Dr	NW	Future
Huntington Dr	E Alexander Ln	SW	Future
Huntington Dr	E Huitt Ln	NE	Future
Huntington Dr	E Huitt Ln	NW	Future
Huntington Dr	E Huitt Ln	SE	Future
Huntington Dr	E Huitt Ln	SW	Future
Huntington Dr	Koen Ln	NE	Future
Huntington Dr	Koen Ln	NW	Future
Huntington Dr	Martin Ln	NE	Future
Huntington Dr	Martin Ln	SE	Future
Huntington Dr	N Atkerson Ln	NE	Future
Huntington Dr	N Atkerson Ln	SE	Future
Huntington Dr	S Atkerson Ln	NE	Future
Huntington Dr	S Atkerson Ln	SE	Future
Huntington Dr	Slaughter Ln	NE	Future
Huntington Dr	Slaughter Ln	SE	Future
International Dr	Carol Way	NE	Future
Jefflyn Ct	Gaye Ct	NW	Future
Jefflyn Ct	Gaye Ct	SW	Future
Jefflyn Ct	Reaves Ct	NE	Future
Jefflyn Ct	Reaves Ct	NW	Future
John Vernon Ln	Slaughter Ln	NE	Future
John Vernon Ln	Slaughter Ln	NW	Future
Johns Dr	Midland St	NW	Future
Johns Dr	Midland St	SW	Future
Jonathan Dr	Eva Ln	NE	Future

Appendix F - Sidewalks and Curb Ramps to be Completed

Major Street	Cross Street	Corner Designation	Year (Projected)
Jonathan Dr	Eva Ln	NW	Future
Jones St	Royce Dr	SE	Future
Jones St	Royce Dr	SW	Future
Kimble Dr	Attaway Dr	NE	Future
Kynette Dr	1904 Kynette Dr	NE	Future
Kynette Dr	1906 Kynette Dr	NW	Future
Kynette Dr	Brasher Ln	SE	Future
Kynette Dr	Brasher Ln	SW	Future
Kynette Dr	Calcary Dr	SE	Future
Kynette Dr	Calcary Dr	SW	Future
Kynette Dr	Crowe Dr	SE	Future
Kynette Dr	Crowe Dr	SW	Future
Landover Dr	Ascot Dr	NW	Future
Landover Dr	Ascot Dr	SW	Future
Linkwood Dr	Driftwood Dr	NE	Future
Linkwood Dr	Driftwood Dr	NW	Future
Linkwood Dr	Pebble Creek Dr	NW	Future
Linkwood Dr	Pebble Creek Dr	SW	Future
Linkwood Dr	Tanglewood Trl	NE	Future
Linkwood Dr	Tanglewood Trl	NW	Future
Linkwood Dr	Woodridge Cir	NE	Future
Linkwood Dr	Woodridge Cir	SE	Future
Live Oak Dr	509 Live Oak Dr	NE	Future
Live Oak Dr	517 Live Oak Dr	SE	Future
Live Oak Dr	Cedar Ct	NE	Future
Live Oak Dr	Cedar Ct	SE	Future
Live Oak Dr	Stardust Ct	NE	Future
Live Oak Dr	Stardust Ct	SE	Future
Long Bow Trl	Double Barrel Dr	NE	Future
Long Bow Trl	Double Barrel Dr	NW	Future
Long Bow Trl	Double Barrel Dr	SE	Future
Long Bow Trl	Double Barrel Dr	SW	Future
Long Bow Trl	Texas Star Ct	NE	Future
Long Bow Trl	Texas Star Ct	NW	Future
Long Bow Trl	Texas Star Ct	SE	Future
Long Bow Trl	Texas Star Ct	SW	Future
Lost Valley Dr	High Hawk Trl	SE	Future
Lost Valley Dr	Lost Valley Dr	NE	Future
Marlene Dr	Canyon Ridge Dr	NE	Future
Marlene Dr	Canyon Ridge Dr	NW	Future
Marlene Dr	Canyon Ridge Dr	SE	Future
Marlene Dr	Canyon Ridge Dr	SW	Future
Marlene Dr	Commerce St	NE	Future
Marlene Dr	Commerce St	SE	Future

Appendix F - Sidewalks and Curb Ramps to be Completed

Major Street	Cross Street	Corner Designation	Year (Projected)
Marlene Dr	Eastcliff Dr	NE	Future
Marlene Dr	Eastcliff Dr	NW	Future
Marlene Dr	Eastcliff Dr	SE	Future
Marlene Dr	Eastcliff Dr	SW	Future
Marlene Dr	Evans Dr	NE	Future
Marlene Dr	Evans Dr	NW	Future
Marlene Dr	Jonathan Dr	SE	Future
Marlene Dr	Jonathan Dr	SW	Future
Marlene Dr	Live Oak Dr	NE	Future
Marlene Dr	Live Oak Dr	NW	Future
Marlene Dr	Live Oak Dr	SE	Future
Marlene Dr	Live Oak Dr	SW	Future
Marlene Dr	Marlene Ct	SE	Future
Marlene Dr	Marlene Ct	SW	Future
Marlene Dr	Mary Dr	NW	Future
Marlene Dr	Mary Dr	SW	Future
Marlene Dr	Mesa Dr	NE	Future
Marlene Dr	Mesa Dr	NW	Future
Marlene Dr	Westcliff Dr	NE	Future
Marlene Dr	Westcliff Dr	NW	Future
Marlene Dr	Westcliff Dr	SE	Future
Marlene Dr	Westcliff Dr	SW	Future
Marshall Dr	Madisson Dr	NE	Future
Marshall Dr	Madisson Dr	SE	Future
Marshall Dr	Madisson Dr	SE	Future
Martha St	Arnett Dr	NE	Future
Martha St	Arnett Dr	SE	Future
Martha St	Reaves Ct	NE	Future
Martha St	Reaves Ct	NW	Future
Martha St	W Alexander Ln	NE	Future
Martha St	W Alexander Ln	SE	Future
Martha St	W Huitt Ln	NE	Future
Martha St	W Huitt Ln	SE	Future
Mary Dr	Debra Dr	SE	Future
Mary Dr	Debra Dr	SW	Future
Mary Dr	Eastcliff Dr	NE	Future
Mary Dr	Eastcliff Dr	SE	Future
McDowell Dr	Cecil Ln	NE	Future
McDowell Dr	Cecil Ln	SE	Future
McDowell Dr	Holiday Ln	SE	Future
McDowell Dr	Mack Dr	NE	Future
McDowell Dr	Mack Dr	SE	Future
Meadowview Dr	Hillcrest Dr	NW	Future
Meadowview Dr	Hillcrest Dr	SW	Future

Appendix F - Sidewalks and Curb Ramps to be Completed

Major Street	Cross Street	Corner Designation	Year (Projected)
Mid-Cities Blvd	Cranberry Ln	NE	Future
Mid-Cities Blvd	Cranberry Ln	NW	Future
Mid-Cities Blvd	Poppy Ln	NE	Future
Mid-Cities Blvd	Poppy Ln	NW	Future
Morrison Ct	Driskill Dr	NE	Future
Morrison Ct	Driskill Dr	SE	Future
Morrison Dr	Driskill Dr	NW	Future
Morrison Dr	Driskill Dr	SW	Future
N Main St	Canterbury St	NW	Future
N Main St	Canterbury St	SW	Future
N Main St	Cinnamon Ln	NE	Future
N Main St	Cinnamon Ln	SE	Future
N Main St	Clove Ln	NE	Future
N Main St	Clove Ln	SE	Future
N Main St	Denton Dr	NW	Future
N Main St	Denton Dr	SW	Future
N Main St	E Denton Dr	NE	Future
N Main St	E Denton Dr	SE	Future
N Main St	E Fuller Dr	NE	Future
N Main St	E Fuller Dr	SE	Future
N Main St	E Midway Dr	NE	Future
N Main St	E Midway Dr	SE	Future
N Main St	Falls Dr	NW	Future
N Main St	Falls Dr	SW	Future
N Main St	Fannin Dr	NW	Future
N Main St	Fannin Dr	SW	Future
N Main St	Ginger Ln	NE	Future
N Main St	Ginger Ln	SE	Future
N Main St	Glade Shadow Dr	NW	Future
N Main St	Glade Shadow Dr	SW	Future
N Main St	Goldenrain Tree Dr	NE	Future
N Main St	Goldenrain Tree Dr	SE	Future
N Main St	Hickory Springs Dr	NW	Future
N Main St	Hickory Springs Dr	SW	Future
N Main St	Mid-Cities Blvd	NE	Future
N Main St	Mid-Cities Blvd	NW	Future
N Main St	Mid-Cities Blvd	SE	Future
N Main St	Mid-Cities Blvd	SW	Future
N Main St	Midway Dr	NW	Future
N Main St	Midway Dr	SW	Future
N Main St	Mint Ln	NE	Future
N Main St	Mint Ln	SE	Future
N Main St	Nutmeg Ln	NE	Future
N Main St	Nutmeg Ln	SE	Future

Appendix F - Sidewalks and Curb Ramps to be Completed

Major Street	Cross Street	Corner Designation	Year (Projected)
N Main St	Pinion Dr	NW	Future
N Main St	Pinion Dr	SW	Future
N Main St	Tarrant Dr	NW	Future
N Main St	Tarrant Dr	SW	Future
N Main St	Town Creek Dr	NE	Future
N Main St	Town Creek Dr	SE	Future
N Main St	Travis Dr	NW	Future
N Main St	Travis Dr	SW	Future
N Main St	W Fuller Dr	NW	Future
N Main St	W Fuller Dr	SW	Future
N Main St	Westover Dr	NW	Future
N Main St	Westover Dr	SW	Future
Needles St	David Dr	NE	Future
Needles St	David Dr	NW	Future
Needles St	Hanover Dr	NE	Future
Needles St	Hanover Dr	NW	Future
Needles St	Paula Ln	NE	Future
Needles St	Paula Ln	NW	Future
Needles St	Princeton Pl	NE	Future
Needles St	Princeton Pl	NW	Future
Needles St	Saratoga Dr	NE	Future
Needles St	Saratoga Dr	NW	Future
Needles St	Trenton Ln	NE	Future
Needles St	Trenton Ln	NW	Future
Nettle Ln	Country Ln	NW	Future
Nettle Ln	Country Ln	SW	Future
Nettle Ln	Lark Ln	NW	Future
Nettle Ln	Lark Ln	SW	Future
Nettle Ln	Springridge Ln	SW	Future
Nita Ln	Bell Ranch Cir	NW	Future
Nita Ln	Bell Ranch Cir	SW	Future
Nita Ln	Calais Ct	NE	Future
Nita Ln	Calais Ct	NW	Future
Nita Ln	Calais Ct	SE	Future
Nita Ln	Calais Ct	SW	Future
Nita Ln	Kynette Dr	NE	Future
Nita Ln	Kynette Dr	NW	Future
Nita Ln	Kynette Dr	SE	Future
Nita Ln	Kynette Dr	SW	Future
Nita Ln	Signet Dr	NE	Future
Nita Ln	Signet Dr	NW	Future
Nita Ln	Signet Dr	SE	Future
Nita Ln	Signet Dr	SW	Future
Nita Ln	Toplea Dr	NE	Future

Appendix F - Sidewalks and Curb Ramps to be Completed

Major Street	Cross Street	Corner Designation	Year (Projected)
Nita Ln	Toplea Dr	NW	Future
Norman Dr	Bayless Dr	NE	Future
Norman Dr	Bayless Dr	NW	Future
Norman Dr	Franklin Dr	NW	Future
Norman Dr	Franklin Dr	SW	Future
Normandy Dr	Normandy Ct	NW	Future
Normandy Dr	Normandy Ct	SW	Future
Normandy Dr	Northrope St	NE	Future
Normandy Dr	Northrope St	NW	Future
Northcliff Dr	Canyon Ridge Dr	NE	Future
Northcliff Dr	Canyon Ridge Dr	SE	Future
Northcliff Dr	Mesa Dr	SE	Future
Northcliff Dr	Mesa Dr	SW	Future
Nutmeg Ln	Lemon Ln	SE	Future
Nutmeg Ln	Lemon Ln	SW	Future
Oak Timber Dr	Forest Crest Ct	NE	Future
Oak Timber Dr	Forest Crest Ct	SE	Future
Oak Timber Dr	Glenn Dr	NE	Future
Oak Timber Dr	Glenn Dr	NW	Future
Oak Timber Dr	Glenn Dr	SE	Future
Oak Timber Dr	Glenn Dr	SW	Future
Oak Timber Dr	Maplewood Ct	NE	Future
Oak Timber Dr	Maplewood Ct	SE	Future
Oak Timber Dr	Woodberry Ct	NE	Future
Oak Timber Dr	Woodberry Ct	SE	Future
Oakridge Dr	Brasher Dr	NE	Future
Oakridge Dr	Brasher Dr	NW	Future
Oakridge Dr	Calvary Dr	NE	Future
Oakridge Dr	Renee Dr	NE	Future
Oakridge Dr	Renee Dr	NW	Future
Oakwood Dr	Bayless Dr	NE	Future
Oakwood Dr	Bayless Dr	NW	Future
Oakwood Dr	Bayless Dr	SE	Future
Oakwood Dr	Bayless Dr	SW	Future
Oakwood Dr	Clebud Dr	NW	Future
Oakwood Dr	Clebud Dr	SW	Future
Oakwood Dr	Hollywood Blvd	NE	Future
Oakwood Dr	Hollywood Blvd	SE	Future
Oakwood Dr	S Pipeline Rd W	NE	Future
Oakwood Dr	S Pipeline Rd W	NW	Future
Oakwood Dr	Whitener Rd	NE	Future
Oakwood Dr	Whitener Rd	NW	Future
Oakwood Dr	Whitener Rd	SE	Future
Oakwood Dr	Whitener Rd	SW	Future

Appendix F - Sidewalks and Curb Ramps to be Completed

Major Street	Cross Street	Corner Designation	Year (Projected)
Park Hill Dr	Marlene Dr	SE	Future
Park Hill Dr	Marlene Dr	SW	Future
Park Hollow Addition Trail	E Whitener Rd	NW	Future
Park Hollow Addition Trail	E Whitener Rd	SW	Future
Park Hollow Addition Trail	Flint Ct	SW	Future
Park Hollow Addition Trail	Paint Rock Ct	SW	Future
Park Hollow Addition Trail	Summerbrook Dr	SW	Future
Pebble Creek Dr	Pen Oak Ct	NE	Future
Pebble Creek Dr	Pen Oak Ct	NW	Future
Peppercorn Dr	Kessler Dr	NE	Future
Peppercorn Dr	Kessler Dr	SE	Future
Peppercorn Dr	Nutmeg Ln	NW	Future
Peppercorn Dr	Nutmeg Ln	SW	Future
Ponciana Dr	Lantana Dr	NE	Future
Ponciana Dr	Lantana Dr	NW	Future
Poppy Ln	Caraway Ln	NE	Future
Poppy Ln	Caraway Ln	SE	Future
Poppy Ln	Parsley Ln	NE	Future
Poppy Ln	Parsley Ln	SE	Future
Poppy Ln	Tarragon Ln	NE	Future
Poppy Ln	Tarragon Ln	SE	Future
Port Royale Way	Moonlight Dr	NE	Future
Port Royale Way	Moonlight Dr	SE	Future
Port Royale Way	Stewart Ln	NE	Future
Port Royale Way	Stewart Ln	NW	Future
Potomac Dr	Middlebury Ln	NE	Future
Potomac Dr	Middlebury Ln	SE	Future
Priest Ln	Hawthorn Dr	NE	Future
Priest Ln	Hawthorn Dr	NW	Future
Priest Ln	Tallow Dr	NE	Future
Priest Ln	Tallow Dr	NW	Future
Raider Dr	Needles Dr	NE	Future
Raider Dr	Needles Dr	SE	Future
Raider Dr	Raider Ct	NE	Future
Raider Dr	Raider Ct	SE	Future
Raider Dr	Sycamore Cir (N)	NE	Future
Raider Dr	Sycamore Cir (N)	SE	Future
Raider Dr	Sycamore Cir (S)	NE	Future
Raider Dr	Sycamore Cir (S)	SE	Future
Republic Ln	Colonial Ln	NE	Future
Republic Ln	Colonial Ln	NW	Future
Republic Ln	Patriot Ln	NE	Future
Reveille Dr	Reveille Cir	SE	Future
Reveille Dr	Reveille Cir	SW	Future

Appendix F - Sidewalks and Curb Ramps to be Completed

Major Street	Cross Street	Corner Designation	Year (Projected)
Reveille Dr	W Pipeline Rd	NE	Future
Reveille Dr	W Pipeline Rd	NW	Future
Revolution Ln	Colonial Ln	SE	Future
Revolution Ln	Colonial Ln	SW	Future
Revolution Ln	Patriot Ln	SE	Future
Ridgecrest Dr	S Sheppard Dr	NW	Future
Ridgecrest Dr	S Sheppard Dr	SW	Future
Ridgecrest Dr	Skyway Dr	NE	Future
Ridgecrest Dr	Skyway Dr	SE	Future
Ridgewood Dr	Holder Dr	NE	Future
Ridgewood Dr	Holder Dr	NW	Future
Roaring Canyon Dr	Branch Bend	NE	Future
Roaring Canyon Dr	Branch Bend	NW	Future
Roaring Canyon Dr	Valley Ct	NW	Future
Roaring Canyon Dr	Valley Ct	SW	Future
Roaring Canyon Dr	Waterford Way	NW	Future
Roaring Canyon Dr	Waterford Way	SW	Future
Rosemary Ln	Sage Ln	NE	Future
Rosemary Ln	Sage Ln	NW	Future
Rosemary Ln	Spicebush Ct	NE	Future
Rosemary Ln	Spicebush Ct	NW	Future
Roxboro Rd	Normandy Dr	NE	Future
Roxboro Rd	Normandy Dr	SE	Future
Roxboro Rd	W Glade Rd	SE	Future
Roxboro Rd	W Glade Rd	SW	Future
Royal Pkwy	Regal Pkwy	NE	Future
Royal Pkwy	Regal Pkwy	NW	Future
Royal Pkwy	Regal Pkwy	SE	Future
Royal Pkwy	Regal Pkwy	SW	Future
S Hospital Pkwy	Chesapeake Ct	NE	Future
S Hospital Pkwy	Chesapeake Ct	SE	Future
S Hospital Pkwy	Chesapeake St (N)	NW	Future
S Hospital Pkwy	Chesapeake St (N)	SW	Future
S Hospital Pkwy	Chesapeake St (S)	NW	Future
S Hospital Pkwy	Chesapeake St (S)	SW	Future
S Hospital Pkwy	Golden Chick Entrance	NE	Future
S Hospital Pkwy	Golden Chick Entrance	SE	Future
S Hospital Pkwy	Jamestown Ct (N)	NE	Future
S Hospital Pkwy	Jamestown Ct (N)	SE	Future
S Hospital Pkwy	Jamestown Ct (S)	SE	Future
S Hospital Pkwy	Jamestown Ct (S)	SW	Future
S Hospital Pkwy	Potomac Dr	NW	Future
S Hospital Pkwy	Potomac Dr	SW	Future
S Main St	S Pipeline Rd E	NE	Future

Appendix F - Sidewalks and Curb Ramps to be Completed

Major Street	Cross Street	Corner Designation	Year (Projected)
S Main St	S Pipeline Rd W	NW	Future
S Main St	Sunset Dr	NW	Future
S Main St	Sunset Dr	SW	Future
S Mills Dr	Bayless Dr	NE	Future
S Mills Dr	Bayless Dr	SE	Future
S Pipeline Rd W	Simmons Dr	NE	Future
S Pipeline Rd W	Simmons Dr	NW	Future
S Pipeline Rd W	Sunset Dr	NE	Future
S Pipeline Rd W	Sunset Dr	NW	Future
S Sheppard Dr	Westward Way	NW	Future
S Sheppard Dr	Westward Way	SW	Future
S Sheppard Dr	Windward Way	NE	Future
S Sheppard Dr	Windward Way	SE	Future
Sagebrush Trl	Commerce St	SE	Future
Sagebrush Trl	Commerce St	SW	Future
Serenade Ln	E Fuller Dr	SW	Future
Serenade Ln	Moonlight Dr	SE	Future
Serenade Ln	Moonlight Dr	SW	Future
Serenade Ln	Serenade Ln	SE	Future
Serenade Ln	Stewart Ln	SW	Future
Shadow Ln	Timberline Terr	NE	Future
Shadow Ln	Timberline Terr	NW	Future
Sharpsbury Dr	Bradbury Dr	NE	Future
Sharpsbury Dr	Bradbury Dr	NW	Future
Sharpsbury Dr	Cadbury Dr	NE	Future
Sharpsbury Dr	Cadbury Dr	NW	Future
Sharpsbury Dr	Foxbury Dr	NW	Future
Signet Dr	Bell Ranch Cir	SE	Future
Signet Dr	Bell Ranch Cir	SW	Future
Signet Dr	Brasher Ln	NE	Future
Signet Dr	Brasher Ln	NW	Future
Signet Dr	Brasher Ln	SE	Future
Signet Dr	Brasher Ln	SW	Future
Signet Dr	Calvary Dr	NE	Future
Signet Dr	Calvary Dr	NW	Future
Signet Dr	Calvary Dr	SE	Future
Signet Dr	Calvary Dr	SW	Future
Signet Dr	Lois Ln	NE	Future
Signet Dr	Lois Ln	NW	Future
Signet Dr	Renee Dr	NE	Future
Signet Dr	Renee Dr	NW	Future
Signet Dr	Renee Dr	SE	Future
Signet Dr	Renee Dr	SW	Future
Signet St	Canyon Ridge Dr	NE	Future

Appendix F - Sidewalks and Curb Ramps to be Completed

Major Street	Cross Street	Corner Designation	Year (Projected)
Signet St	Canyon Ridge Dr	SE	Future
Signet St	Westcliff Dr	NW	Future
Signet St	Westcliff Dr	NW	Future
Signet St	Westcliff Dr	SW	Future
Signet St	Westcliff Dr	SW	Future
Silvercreek Dr	Evans Dr	SW	Future
Slaughter Ln	808 Slaughter Ln	SW	Future
Springwood Ct	Shady Creek Dr	NE	Future
Springwood Ct	Shady Creek Dr	SE	Future
Springwood Ct	Wildwood	SE	Future
Springwood Ct	Wildwood	SW	Future
Stony Creek Dr	Blessing Creek Dr	SW	Future
Stony Creek Dr	Little Creek Dr	SE	Future
Stony Creek Dr	Little Creek Dr	SW	Future
Stony Creek Dr	Midcreek Dr	SE	Future
Stony Creek Dr	Midcreek Dr	SW	Future
Stony Creek Dr	Rock Creek Dr	SE	Future
Stony Creek Dr	Rock Creek Dr	SW	Future
Summerbrook Dr	E Whitener Rd	SW	Future
Summerbrook Dr	Flint Ct	NW	Future
Summerbrook Dr	Flint Ct	SW	Future
Summerbrook Dr	Paint Rock Ct	NW	Future
Summerbrook Dr	Paint Rock Ct	SW	Future
Summerbrook Dr	Summerbrook Dr	SE	Future
Summit Ridge Dr	Shadow Ln	SE	Future
Summit Ridge Dr	Shadow Ln	SW	Future
Summit Ridge Dr	Shenandoah Dr	NE	Future
Summit Ridge Dr	Shenandoah Dr	NW	Future
Summit Ridge Dr	Timberlane Terr	SE	Future
Summit Ridge Dr	Timberlane Terr	SW	Future
Summit Ridge Dr	Trailwood Dr	NE	Future
Summit Ridge Dr	Trailwood Dr	NW	Future
Summit Ridge Dr	Trailwood Dr	SE	Future
Summit Ridge Dr	Trailwood Dr	SW	Future
Sunny Creek Ln	DeeDee Creek Ln	NE	Future
Sunny Creek Ln	DeeDee Creek Ln	SE	Future
Sunny Creek Ln	Sunny Creek Ln	SE	Future
Sunnycreek Ln	S Pipeline Rd W	NE	Future
Sunnycreek Ln	S Pipeline Rd W	NW	Future
Susan St	Paula Ln	NW	Future
Susan St	Paula Ln	SW	Future
Sweet Gum Dr	Hawthorn Dr	SE	Future
Sweet Gum Dr	Hawthorn Dr	SW	Future
Sweet Gum Dr	Juniper Rd	SW	Future

Appendix F - Sidewalks and Curb Ramps to be Completed

Major Street	Cross Street	Corner Designation	Year (Projected)
Sweet Gum Dr	Tallow Dr	NE	Future
Sweet Gum Dr	Tallow Dr	SE	Future
Texas Star Pkwy	S Airport Cir (N)	NE	Future
Texas Star Pkwy	S Airport Cir (N)	SE	Future
Texas Star Pkwy	S Airport Cir (S)	NE	Future
Texas Star Pkwy	S Airport Cir (S)	SE	Future
Thoreau Ln	Emerson Trl	NW	Future
Timber Ridge Dr	Devon Dr	NE	Future
Timber Ridge Dr	Devon Dr	NW	Future
Timber Ridge Dr	Elmwood Ct	NW	Future
Timber Ridge Dr	Elmwood Ct	SW	Future
Timber Ridge Dr	Forest Trail Ct	NW	Future
Timber Ridge Dr	Forest Trail Ct	SW	Future
Timber Ridge Dr	Rosewood Ct	NW	Future
Timber Ridge Dr	Rosewood Ct	SW	Future
Timber Ridge Dr	Spring Oak Ct	NW	Future
Timber Ridge Dr	Spring Oak Ct	SW	Future
Timber Ridge Dr	Woodcreek Ct	NW	Future
Timber Ridge Dr	Woodcreek Ct	SW	Future
Toplea Dr	Canyon Ridge Dr	NE	Future
Toplea Dr	Canyon Ridge Dr	NW	Future
Toplea Dr	Canyon Ridge Dr	SE	Future
Toplea Dr	Canyon Ridge Dr	SW	Future
Toplea Dr	Eastcliff Dr	NE	Future
Toplea Dr	Eastcliff Dr	SE	Future
Toplea Dr	Evans Dr	NE	Future
Toplea Dr	Evans Dr	SE	Future
Toplea Dr	Westcliff Dr	NW	Future
Town Creek Dr	Ashbury Cir	SE	Future
Town Creek Dr	Ashbury Cir	SW	Future
Town Creek Dr	Newport Cir	SE	Future
Town Creek Dr	Newport Cir	SW	Future
Town Creek Dr	Newport Way	NE	Future
Town Creek Dr	Newport Way	NW	Future
Town Creek Dr	Salem Dr	NE	Future
Town Creek Dr	Salem Dr	NW	Future
Town Creek Dr	Salem Dr	SE	Future
Town Creek Dr	Salem Dr	SW	Future
Town Creek Dr	Westport Cir	SE	Future
Town Creek Dr	Westport Cir	SW	Future
Trail Lake Dr	Eden Trl	NE	Future
Trail Lake Dr	Eden Trl	NW	Future
Trail Lake Dr	Overlake Ct	NE	Future
Trail Lake Dr	Overlake Ct	SE	Future

Appendix F - Sidewalks and Curb Ramps to be Completed

Major Street	Cross Street	Corner Designation	Year (Projected)
Trailwood Dr	Cripple Creek DR (East End)	NE	Future
Trailwood Dr	Cripple Creek DR (East End)	SE	Future
Trailwood Dr	Cripple Creek DR (North End)	SE	Future
Trailwood Dr	Cripple Creek DR (North End)	SW	Future
Trailwood Dr	Shadow Ln	SE	Future
Trailwood Dr	Shadow Ln	SW	Future
Trailwood Dr	Shenandoah Dr	NE	Future
Trailwood Dr	Shenandoah Dr	NW	Future
Trailwood Dr	Shenandoah Dr	SE	Future
Trailwood Dr	Shenandoah Dr	SW	Future
Trojan Trl	Manchester Dr	SE	Future
Trojan Trl	Manchester Dr	SW	Future
Tyler Ave	Commerce St	NW	Future
Tyler Ave	Commerce St	SW	Future
Tyler Ave	Eastcliff Dr	NE	Future
Tyler Ave	Eastcliff Dr	SE	Future
Tyler Ave	Sagebrush Trl	NE	Future
Tyler Ave	Sagebrush Trl	NW	Future
Vine St	Bayless Dr	NW	Future
Vine St	Bayless Dr	SW	Future
Vine St	Huffman Rd	NE	Future
Vine St	Huffman Rd	NW	Future
Vine St	Huffman Rd	SE	Future
Vine St	Huffman Rd	SW	Future
Vine St	Oakwood Dr	NW	Future
Vine St	Oakwood Dr	SW	Future
Vine St	Reaves Ct	NE	Future
Vine St	Reaves Ct	SE	Future
Vine St	S Pipeline Rd W	NE	Future
Vine St	S Pipeline Rd W	NW	Future
Vine St	Sunset Dr	NE	Future
Vine St	Sunset Dr	NW	Future
Vine St	Sunset Dr	SE	Future
Vine St	Sunset Dr	SW	Future
Vine St	Whitener Rd	NE	Future
Vine St	Whitener Rd	NW	Future
Vine St	Whitener Rd	SE	Future
Vine St	Whitener Rd	SW	Future
W Fuller Dr	Himes Dr	NE	Future
W Fuller Dr	Himes Dr	SE	Future
W Glade Rd	Glade Terr	SE	Future
W Glade Rd	Glade Terr	SW	Future
W Glade Rd	Hilltop Dr	SE	Future
W Glade Rd	Hilltop Dr	SW	Future

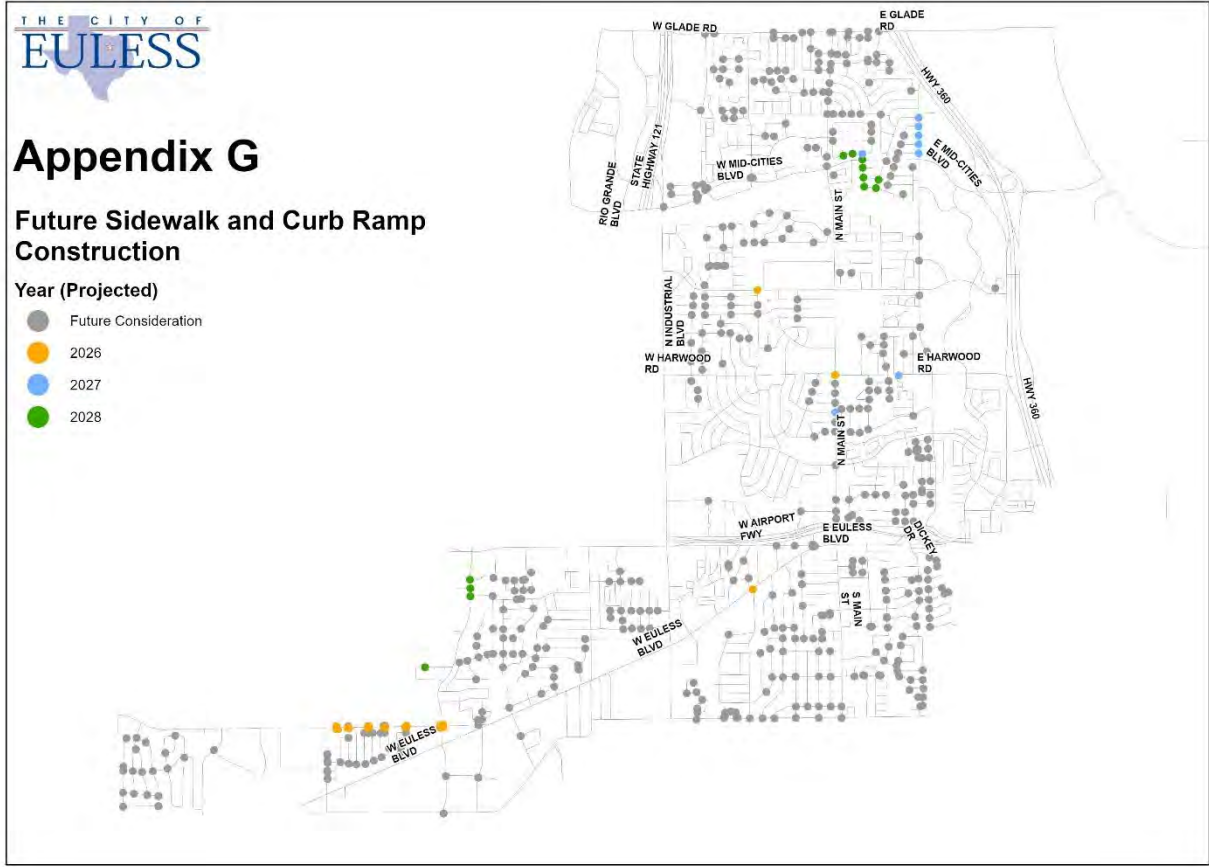
Appendix F - Sidewalks and Curb Ramps to be Completed

Major Street	Cross Street	Corner Designation	Year (Projected)
W Glade RD	N Main St	SW	Future
W Glade Rd	Post Oak Dr	SE	Future
W Glade Rd	Post Oak Dr	SW	Future
W Huitt Ln	Gaye Ct	NE	Future
W Huitt Ln	Gaye Ct	SE	Future
W Mid-Cities Blvd	Base Rd	NW	Future
W Mid-Cities Blvd	Baze Rd	NE	Future
W Mid-Cities Blvd	Baze Rd	NW	Future
W Mid-Cities Blvd	Bob Eden Dr	SE	Future
W Mid-Cities Blvd	Bob Eden Dr	SW	Future
W. Pipeline Rd	McCurry Ave	NE	Future
W. Pipeline Rd	Warwick St	NE	Future
W. Pipeline Rd	Warwick St	NW	Future
Westcliff Dr	Canyon Ridge Dr	NE	Future
Westcliff Dr	Canyon Ridge Dr	SE	Future
Westpark Ct	Bradbury Dr	SE	Future
Westpark Ct	Bradbury Dr	SW	Future
Westpark Ct	Cadbury Dr	SE	Future
Westpark Ct	Cadbury Dr	SW	Future
Westpark Ct	Dana Kay Dr	NW	Future
Westpark Ct	Dock McGinnis Dr	NE	Future
Westpark Ct	Dock McGinnis Dr	NW	Future
Westpark Ct	Salsbury Dr	SE	Future
Westpark Ct	Salsbury Dr	SW	Future
Westpark Way	Regal Pkwy	NE	Future
Westpark Way	Regal Pkwy	SE	Future
Westpark Way	S Pipeline Rd W	NE	Future
Westpark Way	S Pipeline Rd W	NW	Future
Westpark Way	Westpark Way Cir	NW	Future
Westpark Way	Westpark Way Cir	NW	Future
Westpark Way	Westpark Way Cir	SW	Future
Westwood Dr	Carter Dr	NW	Future
Westwood Dr	Carter Dr	SW	Future
Westwood Dr	Short St	SE	Future
Westwood Dr	Short St	SW	Future
Whetstone Ln	Kessler Ln	NW	Future
Whetstone Ln	Kessler Ln	SW	Future
Whetstone Ln	Lexington Ln	NW	Future
Windlea Dr	Eastcliff Dr	NE	Future
Windlea Dr	Eastcliff Dr	SE	Future
Winston Dr	Angleman Dr	NW	Future
Winston Dr	Angleman Dr	SW	Future
Winston Dr	Attaway Dr	NW	Future
Winston Dr	Attaway Dr	SW	Future

Appendix F - Sidewalks and Curb Ramps to be Completed

Major Street	Cross Street	Corner Designation	Year (Projected)
Winston Dr	Branch Bend	NW	Future
Winston Dr	Foreman Dr	NW	Future
Winston Dr	Foreman Dr	SW	Future
Winston Dr	Kimble Dr	NW	Future
Winston Dr	Kimble Dr	SW	Future
Winston Dr	Madisson Dr	SW	Future
Winston Dr	Winston Ct	NW	Future
Winston Dr	Winston Ct	SW	Future
Woodridge Cir	Briarwood Ct	NW	Future
Woodridge Cir	Briarwood Ct	SW	Future
Woodridge Cir	Pecan St	NW	Future
Woodridge Cir	Pecan St	SW	Future
Woodvine Dr	Cliffwood Rd	NE	Future
Woodvine Dr	Cliffwood Rd	NW	Future
Woodvine Dr	Cliffwood Rd	SE	Future
Woodvine Dr	Cliffwood Rd	SW	Future
Woodvine Dr	Driftwood Dr	NE	Future
Woodvine Dr	Driftwood Dr	NW	Future
Woodvine Dr	Driftwood Dr	SE	Future
Woodvine Dr	Driftwood Dr	SW	Future
Woodvine Dr	Pebble Creek Dr	NE	Future
Woodvine Dr	Pebble Creek Dr	NW	Future
Woodvine Dr	Pebble Creek Dr	SE	Future
Woodvine Dr	Pebble Creek Dr	SW	Future
Woodvine Dr	Shady Creek Dr	NE	Future
Woodvine Dr	Shady Creek Dr	NW	Future
Woodvine Dr	Shady Creek Dr	SE	Future
Woodvine Dr	Shady Creek Dr	SW	Future
Woodvine Dr	Tanglewood Trl	NE	Future
Woodvine Dr	Tanglewood Trl	NW	Future
Woodvine Dr	Tanglewood Trl	SE	Future
Woodvine Dr	Tanglewood Trl	SW	Future
Woodvine Dr	Woodridge Cir	NE	Future
Woodvine Dr	Woodridge Cir	SE	Future

Appendix G - Sidewalks and Curb Ramps to be Completed



Appendix H - Completed Access / Drive Approaches

Location Address	Year	Property Description	Lot and Block
203 W ALEXANDER LN	2023	ARNETT ADDITION	BLK 2 LOT 7
1102 MARSHALL DR	2023	BEAR CREEK BEND III	BLK G LOT 2
1100 MARSHALL DR	2023	BEAR CREEK BEND III	BLK G LOT 1
1101 MARSHALL DR	2023	BEAR CREEK BEND III	BLK J LOT 48
313 CINNAMON LN	2023	CINNAMON RIDGE	BLK K LOT 43A
1000 PAMELA DR	2023	EULESS INDUSTRIAL PARK	BLK 3 LOT 2
1004 PAMELA DR	2023	EULESS INDUSTRIAL PARK	BLK 3 LOT 3
1006 PAMELA DR	2023	EULESS INDUSTRIAL PARK	BLK 3 LOT 4
1010 PAMELA DR	2023	EULESS INDUSTRIAL PARK	BLK 3 LOT 5
1100 PAMELA DR	2023	EULESS INDUSTRIAL PARK	BLK 3 LOT 7R1
703 JANANN ST	2023	GREEN HILLS PARK	BLK 11 LOT 11
1407 DONLEY DR	2023	GREEN HILLS PARK	BLK 13 LOT 10
506 SHELMAR DR	2023	GREEN HILLS PARK	BLK 14 LOT 12
508 SHELMAR DR	2023	GREEN HILLS PARK	BLK 14 LOT 13
510 SHELMAR DR	2023	GREEN HILLS PARK	BLK 14 LOT 14
512 SHELMAR DR	2023	GREEN HILLS PARK	BLK 14 LOT 15
514 SHELMAR DR	2023	GREEN HILLS PARK	BLK 14 LOT 16
600 SHELMAR DR	2023	GREEN HILLS PARK	BLK 14 LOT 17
608 GLENN DR	2023	GREEN HILLS PARK	BLK 8 LOT 5R
610 GLENN DR	2023	GREEN HILLS PARK	BLK 8 LOT 6R
614 GLENN DR	2023	GREEN HILLS PARK	BLK 8 LOT 8R
104 LIBRA LN	2023	HUIE ADDITION	BLK A LOT 9
102 LIBRA LN	2023	HUIE ADDITION	BLK A LOT 10
100 LIBRA LN	2023	HUIE ADDITION	BLK A LOT 11
502 LIMESTONE DR	2023	MIDWAY PARK	BLK 21 LOT 30
430 LIMESTONE DR	2023	MIDWAY PARK	BLK 22 LOT 6
501 LIMESTONE DR	2023	MIDWAY PARK	BLK 23 LOT 10
501 LIMESTONE DR	2023	MIDWAY PARK	BLK 23 LOT 11
439 LIMESTONE DR	2023	MIDWAY PARK	BLK 23 LOT 12
437 LIMESTONE DR	2023	MIDWAY PARK	BLK 23 LOT 13
435 LIMESTONE DR	2023	MIDWAY PARK	BLK 23 LOT 14
433 LIMESTONE DR	2023	MIDWAY PARK	BLK 23 LOT 15
431 LIMESTONE DR	2023	MIDWAY PARK	BLK 23 LOT 16
429 LIMESTONE DR	2023	MIDWAY PARK	BLK 23 LOT 17
517 LIMESTONE DR	2023	MIDWAY PARK	BLK 23 LOT 2
515 LIMESTONE DR	2023	MIDWAY PARK	BLK 23 LOT 3
513 LIMESTONE DR	2023	MIDWAY PARK	BLK 23 LOT 4
511 LIMESTONE DR	2023	MIDWAY PARK	BLK 23 LOT 5
509 LIMESTONE DR	2023	MIDWAY PARK	BLK 23 LOT 6
507 LIMESTONE DR	2023	MIDWAY PARK	BLK 23 LOT 7
505 LIMESTONE DR	2023	MIDWAY PARK	BLK 23 LOT 8
503 LIMESTONE DR	2023	MIDWAY PARK	BLK 23 LOT 9
300 Himes Dr	2023	MUNICIPAL SERVICE CO OF TX	Blk Lot CR

Appendix H - Completed Access / Drive Approaches

Location Address	Year	Property Description	Lot and Block
400 SHELMAR DR	2023	OAK FOREST	BLK 12 LOT 22
312 SHELMAR DR	2023	OAK FOREST	BLK 13 LOT 18
310 SHELMAR DR	2023	OAK FOREST	BLK 13 LOT 19
308 SHELMAR DR	2023	OAK FOREST	BLK 13 LOT 20
306 SHELMAR DR	2023	OAK FOREST	BLK 13 LOT 21
304 SHELMAR DR	2023	OAK FOREST	BLK 13 LOT 22
302 SHELMAR DR	2023	OAK FOREST	BLK 13 LOT 23
910 OAKWOOD DR	2023	OAK WOOD TERRACE	BLK 10 LOT 27
902 OAKWOOD DR	2023	OAKWOOD TERRACE	BLK 10 LOT 23
904 OAKWOOD DR	2023	OAKWOOD TERRACE	BLK 10 LOT 24
906 OAKWOOD DR	2023	OAKWOOD TERRACE	BLK 10 LOT 25
908 OAKWOOD DR	2023	OAKWOOD TERRACE	BLK 10 LOT 26
914 OAKWOOD DR	2023	OAKWOOD TERRACE	BLK 10 LOT 29
805 OAKWOOD DR	2023	OAKWOOD TERRACE	BLK 12 LOT 1
907 OAKWOOD DR	2023	OAKWOOD TERRACE	BLK 12 LOT 10
909 OAKWOOD DR	2023	OAKWOOD TERRACE	BLK 12 LOT 11
911 OAKWOOD DR	2023	OAKWOOD TERRACE	BLK 12 LOT 12
913 OAKWOOD DR	2023	OAKWOOD TERRACE	BLK 12 LOT 13
915 OAKWOOD DR	2023	OAKWOOD TERRACE	BLK 12 LOT 14
917 OAKWOOD DR	2023	OAKWOOD TERRACE	BLK 12 LOT 15
1001 OAKWOOD DR	2023	OAKWOOD TERRACE	BLK 12 LOT 16
1003 OAKWOOD DR	2023	OAKWOOD TERRACE	BLK 12 LOT 17
1005 OAKWOOD DR	2023	OAKWOOD TERRACE	BLK 12 LOT 18
1007 OAKWOOD DR	2023	OAKWOOD TERRACE	BLK 12 LOT 19
807 OAKWOOD DR	2023	OAKWOOD TERRACE	BLK 12 LOT 2
809 OAKWOOD DR	2023	OAKWOOD TERRACE	BLK 12 LOT 3
811 OAKWOOD DR	2023	OAKWOOD TERRACE	BLK 12 LOT 4
813 OAKWOOD DR	2023	OAKWOOD TERRACE	BLK 12 LOT 5
815 OAKWOOD DR	2023	OAKWOOD TERRACE	BLK 12 LOT 6
901 OAKWOOD DR	2023	OAKWOOD TERRACE	BLK 12 LOT 7
903 OAKWOOD DR	2023	OAKWOOD TERRACE	BLK 12 LOT 8
905 OAKWOOD DR	2023	OAKWOOD TERRACE	BLK 12 LOT 9
208 W HUITT LN	2023	OAKWOOD TERRACE EAST	BLK 2 LOT 15
800 DEBRA DR	2023	OAKWOOD TERRACE NORTH	BLK 23 LOT 1
1501 CEDAR RIDGE TERR	2023	ROYAL OAKS ESTATES	BLK 1 LOT 6
100 SHELMAR DR	2023	ROYAL OAKS ESTATES	BLK 4 LOT 12
102 SHELMAR DR	2023	ROYAL OAKS ESTATES	BLK 4 LOT 13
104 SHELMAR DR	2023	ROYAL OAKS ESTATES	BLK 4 LOT 14
106 SHELMAR DR	2023	ROYAL OAKS ESTATES	BLK 4 LOT 15
108 SHELMAR DR	2023	ROYAL OAKS ESTATES	BLK 4 LOT 16
200 SHELMAR DR	2023	ROYAL OAKS ESTATES	BLK 4 LOT 17
202 SHELMAR DR	2023	ROYAL OAKS ESTATES	BLK 4 LOT 18
204 SHELMAR DR	2023	ROYAL OAKS ESTATES	BLK 4 LOT 19

Appendix H - Completed Access / Drive Approaches

Location Address	Year	Property Description	Lot and Block
206 SHELMAR DR	2023	ROYAL OAKS ESTATES	BLK 4 LOT 20
208 SHELMAR DR	2023	ROYAL OAKS ESTATES	BLK 4 LOT 21
210 SHELMAR DR	2023	ROYAL OAKS ESTATES	BLK 4 LOT 22
100 OAK FOREST TRL	2023	ROYAL OAKS ESTATES	BLK 5 LOT 12
204 PRIMROSE HILL	2023	SOMERSET PLACE	BLK D LOT 3
416 EASTCLIFF DR	2023	WILSHIRE VILLAGE	BLK 15 LOT 11
500 YORKSHIRE DR	2023	WILSHIRE VILLAGE	BLK 7 LOT 1
507 WILSHIRE DR	2023	WILSHIRE VILLAGE	BLK 7 LOT 9
820 ROCK CREEK DR	2023	WOODCREEK ADDITION	BLK A LOT 41
100 E DENTON DR	2023	WOODCREEK ADDITION	BLK E LOT 1R
300 E HUITT LN	2024	ALEXANDER & CULLUM SUB	BLK 10 LOT 1
306 E HUITT LN	2024	ALEXANDER & CULLUM SUB	BLK 10 LOT 3
300 BEAR CREEK DR	2024	BEAR CREEK EST	BLK 1 LOT 3
1300 N MAIN ST	2024	CENTURY PLAZA ADDITION	BLK 1 LOT 4
507 EMERSON DR	2024	EULESS MAIN PL	BLK 2 LOT 1
505 EMERSON DR	2024	EULESS MAIN PL	BLK 2 LOT 2
503 EMERSON DR	2024	EULESS MAIN PL	BLK 2 LOT 3
405 EMERSON DR	2024	EULESS MAIN PL	BLK 2 LOT 5
403 EMERSON DR	2024	EULESS MAIN PL	BLK 2 LOT 6
400 EMERSON DR	2024	EULESS MAIN PL	BLK 3 LOT 15
402 EMERSON DR	2024	EULESS MAIN PL	BLK 3 LOT 16
404 EMERSON DR	2024	EULESS MAIN PL	BLK 3 LOT 17R
406 EMERSON DR	2024	EULESS MAIN PL	BLK 3 LOT 18R
500 EMERSON DR	2024	EULESS MAIN PL	BLK 3 LOT 19
504 EMERSON DR	2024	EULESS MAIN PL	BLK 3 LOT 21
506 EMERSON DR	2024	EULESS MAIN PL	BLK 3 LOT 22
1113 GLENN DR	2024	GREEN HILLS PARK	BLK 3 LOT 34
1109 GLENN DR	2024	GREEN HILLS PARK	BLK 3 LOT 36
1107 GLENN DR	2024	GREEN HILLS PARK	BLK 3 LOT 37
1105 GLENN DR	2024	GREEN HILLS PARK	BLK 3 LOT 38
1103 GLENN DR	2024	GREEN HILLS PARK	BLK 3 LOT 39
1101 GLENN DR	2024	GREEN HILLS PARK	BLK 3 LOT 40
1100 GLENN DR	2024	GREEN HILLS PARK	BLK 4 LOT 1
1102 GLENN DR	2024	GREEN HILLS PARK	BLK 4 LOT 2
1106 GLENN DR	2024	GREEN HILLS PARK	BLK 4 LOT 4
1108 GLENN DR	2024	GREEN HILLS PARK	BLK 4 LOT 5
1116 GLENN DR	2024	GREEN HILLS PARK	BLK 4 LOT 8
1202 GLENN DR	2024	GREEN HILLS PARK	BLK 4 LOT 10
1104 ARANSAS DR	2024	GREEN HILLS PARK	BLK 6 LOT 5
1106 ARANSAS DR	2024	GREEN HILLS PARK	BLK 6 LOT 6
1112 ARANSAS DR	2024	GREEN HILLS PARK	BLK 6 LOT 9
1114 ARANSAS DR	2024	GREEN HILLS PARK	BLK 6 LOT 10
700 GLENN DR	2024	GREEN HILLS PARK	BLK 8 LOT 9R

Appendix H - Completed Access / Drive Approaches

Location Address	Year	Property Description	Lot and Block
516 MEL CT	2024	MEL VILLAGE	BLK 2 LOT 23
108 DALLAS DR	2024	MIDWAY PK	BLK 4 LOT 21
1000 IRION DR	2024	MIDWAY PK	BLK 8 LOT 15
1002 IRION DR	2024	MIDWAY PK	BLK 8 LOT 16
1004 IRION DR	2024	MIDWAY PK	BLK 8 LOT 17
1008 IRION DR	2024	MIDWAY PK	BLK 8 LOT 18
1010 IRION DR	2024	MIDWAY PK	BLK 8 LOT 19
1014 IRION DR	2024	MIDWAY PK	BLK 8 LOT 21
1016 IRION DR	2024	MIDWAY PK	BLK 8 LOT 22
1018 IRION DR	2024	MIDWAY PK	BLK 8 LOT 23
1020 IRION DR	2024	MIDWAY PK	BLK 8 LOT 24
1022 IRION DR	2024	MIDWAY PK	BLK 8 LOT 25
1024 IRION DR	2024	MIDWAY PK	BLK 8 LOT 26
1023 IRION DR	2024	MIDWAY PK	BLK 9 LOT 2
1019 IRION DR	2024	MIDWAY PK	BLK 9 LOT 3
1017 IRION DR	2024	MIDWAY PK	BLK 9 LOT 4
1015 IRION DR	2024	MIDWAY PK	BLK 9 LOT 5
1009 IRION DR	2024	MIDWAY PK	BLK 9 LOT 8
1007 IRION DR	2024	MIDWAY PK	BLK 9 LOT 9
1005 IRION DR	2024	MIDWAY PK	BLK 9 LOT 10
1003 IRION DR	2024	MIDWAY PK	BLK 9 LOT 11
1001 IRION DR	2024	MIDWAY PK	BLK 9 LOT 12
310 E HUITT LN	2024	OAK CREST EST	BLK 10 LOT 1
302 BAYLESS DR	2024	OAKWOOD TERR	BLK 3 LOT 14
400 BAYLESS DR	2024	OAKWOOD TERR	BLK 5 LOT 9
407 BAYLESS DR	2024	OAKWOOD TERR	BLK 6 LOT 19
411 BAYLESS DR	2024	OAKWOOD TERR	BLK 6 LOT 21
413 BAYLESS DR	2024	OAKWOOD TERR	BLK 6 LOT 22
501 BAYLESS DR	2024	OAKWOOD TERR	BLK 6 LOT 23
503 BAYLESS DR	2024	OAKWOOD TERR	BLK 6 LOT 24
505 BAYLESS DR	2024	OAKWOOD TERR	BLK 6 LOT 25
600 FRANKLIN DR	2024	OAKWOOD TERR	BLK 15 LOT 15
1812 TYLER AVE	2024	OAKWOOD TERR NORTH	BLK 16 LOT 37
1814 TYLER AVE	2024	OAKWOOD TERR NORTH	BLK 16 LOT 38
1816 TYLER AVE	2024	OAKWOOD TERR NORTH	BLK 16 LOT 39
1811 TYLER AVE	2024	OAKWOOD TERR NORTH	BLK 18 LOT 24
1813 TYLER AVE	2024	OAKWOOD TERR NORTH	BLK 18 LOT 25
701 EASTCLIFF DR	2024	OAKWOOD TERR NORTH	BLK 18 LOT 26
208 SIXPENCE LN	2024	SOMERSET PLACE	BLK B LOT 19
1807 SUMMIT RIDGE DR	2024	TRAILWOOD	BLK 5 LOT 13R
614 DICKEY DR	2024	TWIN CREEK EST	BLK 6 LOT 9
616 DICKEY DR	2024	TWIN CREEK EST	BLK 6 LOT 10
700 DICKEY DR	2024	TWIN CREEK EST	BLK 6 LOT 12

Appendix H - Completed Access / Drive Approaches

Location Address	Year	Property Description	Lot and Block
702 DICKEY DR	2024	TWIN CREEK EST	BLK 6 LOT 13
704 DICKEY DR	2024	TWIN CREEK EST	BLK 6 LOT 14
706 DICKEY DR	2024	TWIN CREEK EST	BLK 6 LOT 15
708 DICKEY DR	2024	TWIN CREEK EST	BLK 6 LOT 16
710 DICKEY DR	2024	TWIN CREEK EST	BLK 6 LOT 17
800 DICKEY DR	2024	TWIN CREEK EST	BLK 6 LOT 18
802 DICKEY DR	2024	TWIN CREEK EST	BLK 6 LOT 19
804 DICKEY DR	2024	TWIN CREEK EST	BLK 6 LOT 20
611 DICKEY DR	2024	TWIN CREEK EST	BLK 7 LOT 3
615 DICKEY DR	2024	TWIN CREEK EST	BLK 7 LOT 5
619 DICKEY DR	2024	TWIN CREEK EST	BLK 7 LOT 7
707 DICKEY DR	2024	TWIN CREEK EST	BLK 7 LOT 11
803 DICKEY DR	2024	TWIN CREEK EST	BLK 7 LOT 16
2300 WESTPARK WAY CIR	2024	WESTPARK WAY EST	BLK 1 LOT 1
2302 WESTPARK WAY CIR	2024	WESTPARK WAY EST	BLK 1 LOT 2
2304 WESTPARK WAY CIR	2024	WESTPARK WAY EST	BLK 1 LOT 3
2306 WESTPARK WAY CIR	2024	WESTPARK WAY EST	BLK 1 LOT 4
2308 WESTPARK WAY CIR	2024	WESTPARK WAY EST	BLK 1 LOT 5
2310 WESTPARK WAY CIR	2024	WESTPARK WAY EST	BLK 1 LOT 6
2312 WESTPARK WAY CIR	2024	WESTPARK WAY EST	BLK 1 LOT 7
2314 WESTPARK WAY CIR	2024	WESTPARK WAY EST	BLK 1 LOT 8
2316 WESTPARK WAY CIR	2024	WESTPARK WAY EST	BLK 1 LOT 9
2400 WESTPARK WAY CIR	2024	WESTPARK WAY EST	BLK 1 LOT 10
2404 WESTPARK WAY CIR	2024	WESTPARK WAY EST	BLK 1 LOT 12
2406 WESTPARK WAY CIR	2024	WESTPARK WAY EST	BLK 1 LOT 13
2305 WESTPARK WAY CIR	2024	WESTPARK WAY EST	BLK 2 LOT 3
2307 WESTPARK WAY CIR	2024	WESTPARK WAY EST	BLK 2 LOT 4
1211 PRINCETON PL	2024	WESTPOINT ADDITION (EULESS)	BLK F LOT 18
1702 KYNETTE DR	2024	WILSHIRE VILLAGE	BLK 3 LOT 3R
1612 KYNETTE DR	2024	WILSHIRE VILLAGE	BLK 3 LOT 5R
310 YORKSHIRE DR	2024	WILSHIRE VILLAGE	BLK 4 LOT 2
402 YORKSHIRE DR	2024	WILSHIRE VILLAGE	BLK 4 LOT 6
404 YORKSHIRE DR	2024	WILSHIRE VILLAGE	BLK 4 LOT 7
406 YORKSHIRE DR	2024	WILSHIRE VILLAGE	BLK 4 LOT 8
408 YORKSHIRE DR	2024	WILSHIRE VILLAGE	BLK 4 LOT 9
410 YORKSHIRE DR	2024	WILSHIRE VILLAGE	BLK 4 LOT 10
412 YORKSHIRE DR	2024	WILSHIRE VILLAGE	BLK 4 LOT 11
309 YORKSHIRE DR	2024	WILSHIRE VILLAGE	BLK 5 LOT 2
311 YORKSHIRE DR	2024	WILSHIRE VILLAGE	BLK 5 LOT 3
313 YORKSHIRE DR	2024	WILSHIRE VILLAGE	BLK 5 LOT 4
401 YORKSHIRE DR	2024	WILSHIRE VILLAGE	BLK 5 LOT 5
403 YORKSHIRE DR	2024	WILSHIRE VILLAGE	BLK 5 LOT 6
405 YORKSHIRE DR	2024	WILSHIRE VILLAGE	BLK 5 LOT 7

Appendix H - Completed Access / Drive Approaches

Location Address	Year	Property Description	Lot and Block
407 YORKSHIRE DR	2024	WILSHIRE VILLAGE	BLK 5 LOT 8
409 YORKSHIRE DR	2024	WILSHIRE VILLAGE	BLK 5 LOT 9
411 YORKSHIRE DR	2024	WILSHIRE VILLAGE	BLK 5 LOT 10
1709 TOPLEA DR	2024	WILSHIRE VILLAGE	BLK 9 LOT 11
1603 WINDLEA DR	2024	WILSHIRE VILLAGE	BLK 10 LOT 21
1605 WINDLEA DR	2024	WILSHIRE VILLAGE	BLK 10 LOT 22
1611 WINDLEA DR	2024	WILSHIRE VILLAGE	BLK 10 LOT 25
1613 WINDLEA DR	2024	WILSHIRE VILLAGE	BLK 10 LOT 26
1701 WINDLEA DR	2024	WILSHIRE VILLAGE	BLK 10 LOT 27
1703 WINDLEA DR	2024	WILSHIRE VILLAGE	BLK 10 LOT 28
1705 WINDLEA DR	2024	WILSHIRE VILLAGE	BLK 10 LOT 29
1707 WINDLEA DR	2024	WILSHIRE VILLAGE	BLK 10 LOT 30
1709 WINDLEA DR	2024	WILSHIRE VILLAGE	BLK 10 LOT 31
1801 WINDLEA DR	2024	WILSHIRE VILLAGE	BLK 10 LOT 33
1803 WINDLEA DR	2024	WILSHIRE VILLAGE	BLK 10 LOT 34
1602 WINDLEA DR	2024	WILSHIRE VILLAGE	BLK 11 LOT 3
1604 WINDLEA DR	2024	WILSHIRE VILLAGE	BLK 11 LOT 4
1606 WINDLEA DR	2024	WILSHIRE VILLAGE	BLK 11 LOT 5
1608 WINDLEA DR	2024	WILSHIRE VILLAGE	BLK 11 LOT 6
1700 WINDLEA DR	2024	WILSHIRE VILLAGE	BLK 11 LOT 9
1704 WINDLEA DR	2024	WILSHIRE VILLAGE	BLK 11 LOT 11
1706 WINDLEA DR	2024	WILSHIRE VILLAGE	BLK 11 LOT 12
1708 WINDLEA DR	2024	WILSHIRE VILLAGE	BLK 11 LOT 13
1710 WINDLEA DR	2024	WILSHIRE VILLAGE	BLK 11 LOT 14
1800 WINDLEA DR	2024	WILSHIRE VILLAGE	BLK 11 LOT 15
1802 KYNETTE DR	2024	WILSHIRE VILLAGE	BLK 14 LOT 2
1808 KYNETTE DR	2024	WILSHIRE VILLAGE	BLK 14 LOT 5
1812 KYNETTE DR	2024	WILSHIRE VILLAGE	BLK 14 LOT 7
1814 KYNETTE DR	2024	WILSHIRE VILLAGE	BLK 14 LOT 8
1902 KYNETTE DR	2024	WILSHIRE VILLAGE	BLK 14 LOT 13
401 WESTCLIFF DR	2024	WILSHIRE VILLAGE	BLK 15 LOT 17
1906 KYNETTE DR	2024	WILSHIRE VILLAGE	BLK 16 LOT 1
1908 KYNETTE DR	2024	WILSHIRE VILLAGE	BLK 16 LOT 2
1912 KYNETTE DR	2024	WILSHIRE VILLAGE	BLK 16 LOT 4
2002 KYNETTE DR	2024	WILSHIRE VILLAGE	BLK 16 LOT 8
1821 KYNETTE DR	2024	WILSHIRE VILLAGE	BLK 17 LOT 2
400 CANYON RIDGE DR	2024	WILSHIRE VILLAGE	BLK 20 LOT 11
907 HENSLEE DR	2025	CEDAR HILL EST	BLK 9 LOT 9
3115 W PIPELINE RD	2025	CENTRAL JUNIOR HIGH SCHOOL	BLK A LOT 1
3115 W PIPELINE RD	2025	CENTRAL JUNIOR HIGH SCHOOL	BLK A LOT 1
317 SANDLEWOOD LN	2025	CINNAMON RIDGE	BLK I LOT 9
309 SANDLEWOOD LN	2025	CINNAMON RIDGE	BLK I LOT 13
322 SANDLEWOOD LN	2025	CINNAMON RIDGE	BLK J LOT 1

Appendix H - Completed Access / Drive Approaches

Location Address	Year	Property Description	Lot and Block
316 SANDLEWOOD LN	2025	CINNAMON RIDGE	BLK J LOT 4
308 SANDLEWOOD LN	2025	CINNAMON RIDGE	BLK J LOT 8
302 SANDLEWOOD LN	2025	CINNAMON RIDGE	BLK J LOT 11
422 W EULESS BLVD	2025	EULESS GARDENS	BLK 1 LOT 19
124 W FULLER DR	2025	FULLER	BLK LOT 10
202 W FULLER DR	2025	FULLER	BLK LOT 11
206 W FULLER DR	2025	FULLER	BLK LOT 12
210 W FULLER DR	2025	FULLER	BLK LOT 13
1509 DONLEY DR	2025	GREEN HILLS PARK	BLK 13 LOT 2
506 CULLUM DR	2025	HUITT A J	AB 709 TR 3P2
1611 DONLEY DR	2025	LAKWOOD TNHSE	BLK F LOT 1
1613 DONLEY DR	2025	LAKWOOD TNHSE	BLK F LOT 2
1615 DONLEY DR	2025	LAKWOOD TNHSE	BLK F LOT 3
1617 DONLEY DR	2025	LAKWOOD TNHSE	BLK F LOT 4
1701 DONLEY DR	2025	LAKWOOD TNHSE	BLK F LOT 6
1703 DONLEY DR	2025	LAKWOOD TNHSE	BLK F LOT 7
1705 DONLEY DR	2025	LAKWOOD TNHSE	BLK F LOT 8
1707 DONLEY DR	2025	LAKWOOD TNHSE	BLK F LOT 9
1709 DONLEY DR	2025	LAKWOOD TNHSE	BLK F LOT 10
1100 RAIDER DR	2025	MCCOY, HINSON SURVEY	AB 1073 TR 3
1100 RAIDER DR	2025	MCCOY, HINSON SURVEY	AB 1073 TR 3
3201 W PIPELINE RD	2025	MCCOY, HINSON SURVEY	AB 1073 TR 3A1
3201 W PIPELINE RD	2025	MCCOY, HINSON SURVEY	AB 1073 TR 3A1
3201 W PIPELINE RD	2025	MCCOY, HINSON SURVEY	AB 1073 TR 3A1
531 ESSEX PL	2025	MEL VILLAGE	BLK 2 LOT 7
826 COLLIN DR	2025	MIDWAY PK	BLK 3 LOT 13
816 COLLIN DR	2025	MIDWAY PK	BLK 3 LOT 18
103 TRAVIS DR	2025	MIDWAY PK	BLK 4 LOT 2
109 TRAVIS DR	2025	MIDWAY PK	BLK 4 LOT 5
111 TRAVIS DR	2025	MIDWAY PK	BLK 4 LOT 6
113 TRAVIS DR	2025	MIDWAY PK	BLK 4 LOT 7
115 TRAVIS DR	2025	MIDWAY PK	BLK 4 LOT 8
119 TRAVIS DR	2025	MIDWAY PK	BLK 4 LOT 10
123 TRAVIS DR	2025	MIDWAY PK	BLK 4 LOT 12
122 TRAVIS DR	2025	MIDWAY PK	BLK 5 LOT 12
118 TRAVIS DR	2025	MIDWAY PK	BLK 5 LOT 14
116 TRAVIS DR	2025	MIDWAY PK	BLK 5 LOT 15
112 TRAVIS DR	2025	MIDWAY PK	BLK 5 LOT 17
108 TRAVIS DR	2025	MIDWAY PK	BLK 5 LOT 19
106 TRAVIS DR	2025	MIDWAY PK	BLK 5 LOT 20
104 TRAVIS DR	2025	MIDWAY PK	BLK 5 LOT 21
102 TRAVIS DR	2025	MIDWAY PK	BLK 5 LOT 22
1006 COLLIN DR	2025	MIDWAY PK	BLK 6 LOT 10

Appendix H - Completed Access / Drive Approaches

Location Address	Year	Property Description	Lot and Block
1002 COLLIN DR	2025	MIDWAY PK	BLK 6 LOT 11
1015 COLLIN DR	2025	MIDWAY PK	BLK 7 LOT 1
1013 COLLIN DR	2025	MIDWAY PK	BLK 7 LOT 2
1011 COLLIN DR	2025	MIDWAY PK	BLK 7 LOT 3
1009 COLLIN DR	2025	MIDWAY PK	BLK 7 LOT 4
1007 COLLIN DR	2025	MIDWAY PK	BLK 7 LOT 5
1005 COLLIN DR	2025	MIDWAY PK	BLK 7 LOT 6
1001 COLLIN DR	2025	MIDWAY PK	BLK 7 LOT 8
917 COLLIN DR	2025	MIDWAY PK	BLK 7 LOT 9
913 COLLIN DR	2025	MIDWAY PK	BLK 7 LOT 11
913 COLLIN DR	2025	MIDWAY PK	BLK 7 LOT 11
913 COLLIN DR	2025	MIDWAY PK	BLK 7 LOT 11
903 COLLIN DR	2025	MIDWAY PK	BLK 7 LOT 16
802 BELL DR	2025	MIDWAY PK	BLK 10 LOT 16
804 BELL DR	2025	MIDWAY PK	BLK 10 LOT 17
808 BELL DR	2025	MIDWAY PK	BLK 10 LOT 19
812 BELL DR	2025	MIDWAY PK	BLK 10 LOT 21
814 BELL DR	2025	MIDWAY PK	BLK 10 LOT 22
816 BELL DR	2025	MIDWAY PK	BLK 10 LOT 23
818 BELL DR	2025	MIDWAY PK	BLK 10 LOT 24
822 BELL DR	2025	MIDWAY PK	BLK 10 LOT 26
824 BELL DR	2025	MIDWAY PK	BLK 10 LOT 27
826 BELL DR	2025	MIDWAY PK	BLK 10 LOT 28
828 BELL DR	2025	MIDWAY PK	BLK 10 LOT 29
801 BELL DR	2025	MIDWAY PK	BLK 11 LOT 7
805 BELL DR	2025	MIDWAY PK	BLK 11 LOT 8
809 BELL DR	2025	MIDWAY PK	BLK 11 LOT 9
813 BELL DR	2025	MIDWAY PK	BLK 11 LOT 11
815 BELL DR	2025	MIDWAY PK	BLK 11 LOT 12
827 BELL DR	2025	MIDWAY PK	BLK 11 LOT 14
909 DENTON DR	2025	MIDWAY PK	BLK 16 LOT 8
1014 COLLIN DR	2025	MIDWAY PK	BLK 18 LOT 2
1010 COLLIN DR	2025	MIDWAY PK	BLK 18 LOT 3
410 STONEWALL DR	2025	MIDWAY PK	BLK 26 LOT 29
412 STONEWALL DR	2025	MIDWAY PK	BLK 26 LOT 30
414 STONEWALL DR	2025	MIDWAY PK	BLK 26 LOT 31
416 STONEWALL DR	2025	MIDWAY PK	BLK 26 LOT 32
420 STONEWALL DR	2025	MIDWAY PK	BLK 26 LOT 34
422 STONEWALL DR	2025	MIDWAY PK	BLK 26 LOT 35
424 STONEWALL DR	2025	MIDWAY PK	BLK 26 LOT 36
426 STONEWALL DR	2025	MIDWAY PK	BLK 26 LOT 37
502 STONEWALL DR	2025	MIDWAY PK	BLK 26 LOT 38
504 STONEWALL DR	2025	MIDWAY PK	BLK 26 LOT 39

Appendix H - Completed Access / Drive Approaches

Location Address	Year	Property Description	Lot and Block
506 STONEWALL DR	2025	MIDWAY PK	BLK 26 LOT 40
508 STONEWALL DR	2025	MIDWAY PK	BLK 26 LOT 41
510 STONEWALL DR	2025	MIDWAY PK	BLK 26 LOT 42
512 STONEWALL DR	2025	MIDWAY PK	BLK 26 LOT 43
514 STONEWALL DR	2025	MIDWAY PK	BLK 26 LOT 44
516 STONEWALL DR	2025	MIDWAY PK	BLK 26 LOT 45
518 STONEWALL DR	2025	MIDWAY PK	BLK 26 LOT 46
602 STONEWALL DR	2025	MIDWAY PK	BLK 26 LOT 47
608 STONEWALL DR	2025	MIDWAY PK	BLK 26 LOT 50
610 STONEWALL DR	2025	MIDWAY PK	BLK 26 LOT 51
615 STONEWALL DR	2025	MIDWAY PK	BLK 27 LOT 1
609 STONEWALL DR	2025	MIDWAY PK	BLK 27 LOT 3
605 STONEWALL DR	2025	MIDWAY PK	BLK 27 LOT 5
603 STONEWALL DR	2025	MIDWAY PK	BLK 27 LOT 6
601 STONEWALL DR	2025	MIDWAY PK	BLK 27 LOT 7
517 STONEWALL DR	2025	MIDWAY PK	BLK 27 LOT 8
515 STONEWALL DR	2025	MIDWAY PK	BLK 27 LOT 9
513 STONEWALL DR	2025	MIDWAY PK	BLK 27 LOT 10
509 STONEWALL DR	2025	MIDWAY PK	BLK 27 LOT 12
507 STONEWALL DR	2025	MIDWAY PK	BLK 27 LOT 13
505 STONEWALL DR	2025	MIDWAY PK	BLK 27 LOT 14
423 STONEWALL DR	2025	MIDWAY PK	BLK 27 LOT 17
421 STONEWALL DR	2025	MIDWAY PK	BLK 27 LOT 18
419 STONEWALL DR	2025	MIDWAY PK	BLK 27 LOT 19
417 STONEWALL DR	2025	MIDWAY PK	BLK 27 LOT 20
415 STONEWALL DR	2025	MIDWAY PK	BLK 27 LOT 21
413 STONEWALL DR	2025	MIDWAY PK	BLK 27 LOT 22
411 STONEWALL DR	2025	MIDWAY PK	BLK 27 LOT 23
604 N ECTOR DR	2025	MIDWAY PK	BLK 28 LOT 24
610 N ECTOR DR	2025	MIDWAY PK	BLK 28 LOT 27
612 N ECTOR DR	2025	MIDWAY PK	BLK 28 LOT 28
614 N ECTOR DR	2025	MIDWAY PK	BLK 28 LOT 29
616 N ECTOR DR	2025	MIDWAY PK	BLK 28 LOT 30
615 N ECTOR DR	2025	MIDWAY PK	BLK 46 LOT 7
301 SERENADE LN	2025	MIDWAY SQUARE II ADDITION	BLK G LOT 19
609 SERENADE LN	2025	MIDWAY SQUARE II ADDITION	BLK J LOT 5
4223 W PIPELINE RD	2025	MORRISDALE	BLK 1A LOT 2A1
3906 SHADY CREEK DR	2025	MORRISDALE	BLK 17 LOT 16
3903 W PIPELINE RD	2025	MORRISDALE ADDITION	BLK 13 LOT 22A
505 COPHER CT	2025	OAK CREST EST	BLK 9 LOT 17R2
507 COPHER CT	2025	OAK CREST EST	BLK 9 LOT 18R2
508 COPHER CT	2025	OAK CREST EST	BLK 10 LOT 16R1
510 COPHER CT	2025	OAK CREST EST	BLK 10 LOT 17R

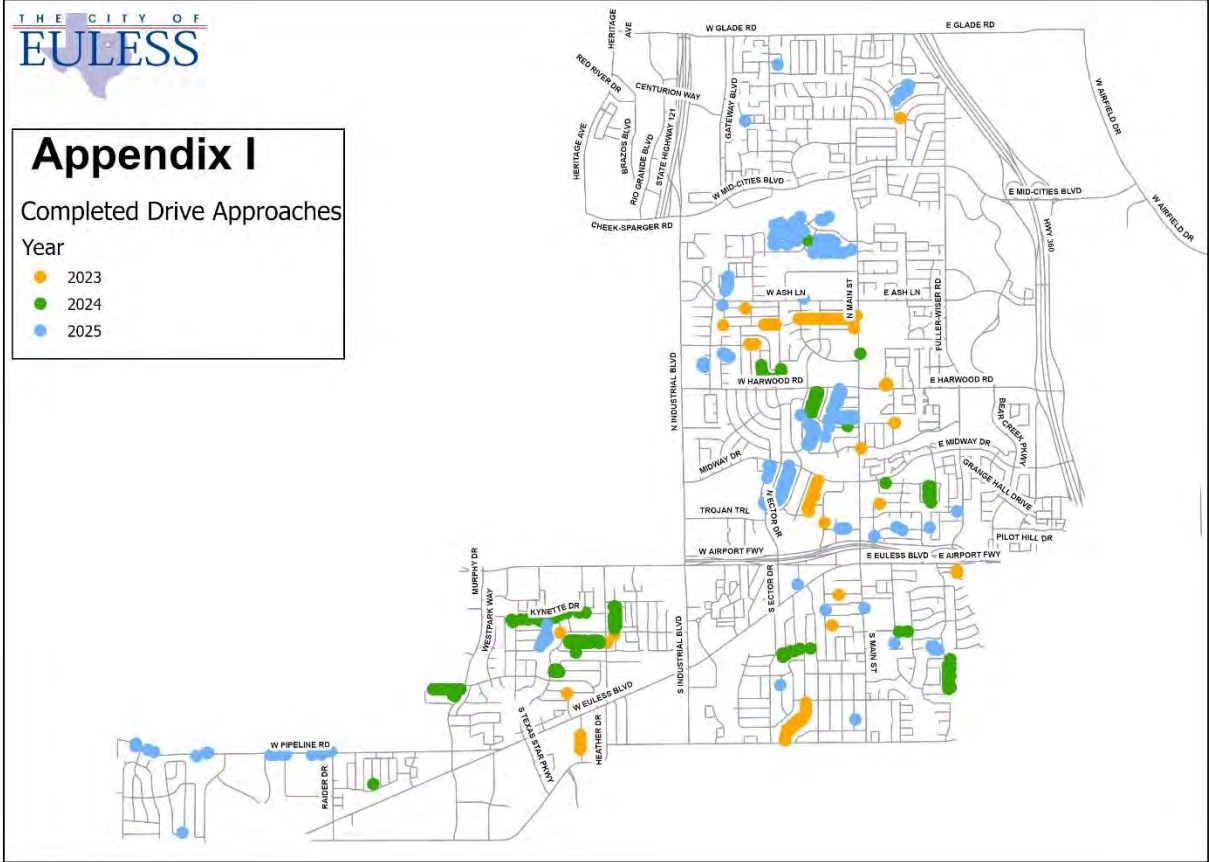
Appendix H - Completed Access / Drive Approaches

Location Address	Year	Property Description	Lot and Block
300 W ASH LN	2025	OAKLAND EST	BLK 2 LOT 13
704 ROYCE DR	2025	OAKWOOD TERR	BLK 7 LOT 5
311 MARTHA ST	2025	Oakwood Terrace East	Blk 1 Lot 2
401 S MAIN ST	2025	SIZEMORE EST	BLK 1 LOT 1
903 CHESTNUT OAK CT	2025	TIMBER RIDGE	BLK 1 LOT 11
905 CHESTNUT OAK CT	2025	TIMBER RIDGE	BLK 1 LOT 12
904 CHESTNUT OAK CT	2025	TIMBER RIDGE	BLK 1 LOT 13
902 CHESTNUT OAK CT	2025	TIMBER RIDGE	BLK 1 LOT 14
805 CHIPWOOD CT	2025	TIMBER RIDGE	BLK 6 LOT 28
803 CHIPWOOD CT	2025	TIMBER RIDGE	BLK 6 LOT 29
806 CHIPWOOD CT	2025	TIMBER RIDGE	BLK 6 LOT 34
808 CHIPWOOD CT	2025	TIMBER RIDGE	BLK 6 LOT 35
305 SHADOW LN	2025	TRAILWOOD	BLK 1 LOT 13
301 SHADOW LN	2025	TRAILWOOD	BLK 1 LOT 15
209 SHADOW LN	2025	TRAILWOOD	BLK 1 LOT 16
207 SHADOW LN	2025	TRAILWOOD	BLK 1 LOT 17
203 SHADOW LN	2025	TRAILWOOD	BLK 1 LOT 19
201 SHADOW LN	2025	TRAILWOOD	BLK 1 LOT 20
107 SHADOW LN	2025	TRAILWOOD	BLK 1 LOT 21
105 SHADOW LN	2025	TRAILWOOD	BLK 1 LOT 22
1802 SHADOW LN	2025	TRAILWOOD	BLK 1 LOT 25R
303 TIMBERLANE TER	2025	TRAILWOOD	BLK 2 LOT 4
301 TIMBERLANE TER	2025	TRAILWOOD	BLK 2 LOT 5
209 TIMBERLANE TER	2025	TRAILWOOD	BLK 2 LOT 6
208 SHADOW LN	2025	TRAILWOOD	BLK 2 LOT 11
208 SHADOW LN	2025	TRAILWOOD	BLK 2 LOT 11
302 SHADOW LN	2025	TRAILWOOD	BLK 2 LOT 13
306 SHADOW LN	2025	TRAILWOOD	BLK 2 LOT 15
200 TIMBERLANE TER	2025	TRAILWOOD	BLK 3 LOT 15
204 TIMBERLANE TER	2025	TRAILWOOD	BLK 3 LOT 17
206 TIMBERLANE TER	2025	TRAILWOOD	BLK 3 LOT 18
208 TIMBERLANE TER	2025	TRAILWOOD	BLK 3 LOT 19
300 TIMBERLANE TER	2025	TRAILWOOD	BLK 3 LOT 20
404 TRAILWOOD DR	2025	TRAILWOOD	BLK 4 LOT 1R
208 SHENANDOAH CT	2025	TRAILWOOD	BLK 4 LOT 8
209 SHENANDOAH CT	2025	TRAILWOOD	BLK 4 LOT 12
301 SHENANDOAH CT	2025	TRAILWOOD	BLK 4 LOT 13
1806 SHENANDOAH DR	2025	TRAILWOOD	BLK 5 LOT 2
1810 SHENANDOAH DR	2025	TRAILWOOD	BLK 5 LOT 4
1816 SHENANDOAH DR	2025	TRAILWOOD	BLK 5 LOT 7R
1802 TRAILWOOD DR	2025	TRAILWOOD	BLK 6 LOT 2
1806 TRAILWOOD DR	2025	TRAILWOOD	BLK 6 LOT 4
503 CRIPPLE CREEK DR	2025	TRAILWOOD	BLK 6 LOT 6

Appendix H - Completed Access / Drive Approaches

Location Address	Year	Property Description	Lot and Block
501 CRIPPLE CREEK DR	2025	TRAILWOOD	BLK 6 LOT 7
1900 CRIPPLE CREEK DR	2025	TRAILWOOD	BLK 6 LOT 9
1904 CRIPPLE CREEK DR	2025	TRAILWOOD	BLK 6 LOT 11
407 TRAILWOOD DR	2025	TRAILWOOD	BLK 6 LOT 12
405 TRAILWOOD DR	2025	TRAILWOOD	BLK 6 LOT 13
1817 SHENANDOAH DR	2025	TRAILWOOD	BLK 6 LOT 16
1815 SHENANDOAH DR	2025	TRAILWOOD	BLK 6 LOT 17
1813 SHENANDOAH DR	2025	TRAILWOOD	BLK 6 LOT 18
1811 SHENANDOAH DR	2025	TRAILWOOD	BLK 6 LOT 19
1902 TRAILWOOD DR	2025	TRAILWOOD	BLK 7 LOT 2
505 TRAILWOOD DR	2025	TRAILWOOD	BLK 7 LOT 3
1905 CRIPPLE CREEK DR	2025	TRAILWOOD	BLK 7 LOT 5
500 CRIPPLE CREEK DR	2025	TRAILWOOD	BLK 7 LOT 7
1803 TRAILWOOD DR	2025	TRAILWOOD	BLK 8 LOT 2
1807 TRAILWOOD DR	2025	TRAILWOOD	BLK 8 LOT 4
1809 TRAILWOOD DR	2025	TRAILWOOD	BLK 8 LOT 5
1903 TRAILWOOD DR	2025	TRAILWOOD	BLK 8 LOT 8
305 E FULLER DR	2025	WESTWOOD VILLAGE	BLK 4 LOT 10
303 E FULLER DR	2025	WESTWOOD VILLAGE	BLK 4 LOT 11
308 E FULLER DR	2025	WESTWOOD VILLAGE	BLK 6 LOT 28
116 E FULLER DR	2025	WESTWOOD VILLAGE	BLK 7 LOT 4
403 WESTCLIFF DR	2025	WILSHIRE VILLAGE	BLK 15 LOT 18
413 WESTCLIFF DR	2025	WILSHIRE VILLAGE	BLK 15 LOT 23
501 WESTCLIFF DR	2025	WILSHIRE VILLAGE	BLK 15 LOT 24
505 WESTCLIFF DR	2025	WILSHIRE VILLAGE	BLK 15 LOT 26
509 WESTCLIFF DR	2025	WILSHIRE VILLAGE	BLK 15 LOT 28
406 WESTCLIFF DR	2025	WILSHIRE VILLAGE	BLK 18 LOT 1
502 WESTCLIFF DR	2025	WILSHIRE VILLAGE	BLK 18 LOT 21
500 WESTCLIFF DR	2025	WILSHIRE VILLAGE	BLK 18 LOT 22
2600 TALLOW DR	2025	WOODBURY FOREST ADDITION	BLK C LOT 6

Appendix I - Completed Access / Drive Approaches



Appendix J - Future Drive Approaches

Location Address	Year	Property Description	Lot and Block
410 CHRISTINE CT	2026	BEAR CREEK EST	BLK 2 LOT 13
408 CHRISTINE CT	2026	BEAR CREEK EST	BLK 2 LOT 14
406 CHRISTINE CT	2026	BEAR CREEK EST	BLK 2 LOT 15
404 CHRISTINE CT	2026	BEAR CREEK EST	BLK 2 LOT 16
402 CHERRY ANN DR	2026	BEAR CREEK EST	BLK 2 LOT 17
1630 W EULESS BLVD	2026	MAD TRIANGLE ADDITION	BLK A LOT 1R
4000 WOODVINE DR	2026	MORRISDALE	BLK 15 LOT 1
3902 WOODVINE DR	2026	MORRISDALE	BLK 15 LOT 16
3904 WOODVINE DR	2026	MORRISDALE	BLK 15 LOT 17
3906 WOODVINE DR	2026	MORRISDALE	BLK 15 LOT 18
3908 WOODVINE DR	2026	MORRISDALE	BLK 15 LOT 19
1307 SHADY CREEK DR	2026	MORRISDALE	BLK 17 LOT 1
4001 WOODVINE DR	2026	MORRISDALE	BLK 17 LOT 2
3907 WOODVINE DR	2026	MORRISDALE	BLK 17 LOT 3
3905 WOODVINE DR	2026	MORRISDALE	BLK 17 LOT 4
3903 WOODVINE DR	2026	MORRISDALE	BLK 17 LOT 5R
807 DEBRA DR	2026	OAKWOOD TERR NORTH	BLK 21 LOT 12
809 DEBRA DR	2026	OAKWOOD TERR NORTH	BLK 21 LOT 13
1805 GREENBRIAR DR	2026	OAKWOOD TERR NORTH	BLK 22 LOT 1
901 FOREST TRAIL CT	2026	TIMBER RIDGE	BLK 2 LOT 23
903 FOREST TRAIL CT	2026	TIMBER RIDGE	BLK 2 LOT 24
905 FOREST TRAIL CT	2026	TIMBER RIDGE	BLK 2 LOT 25
907 FOREST TRAIL CT	2026	TIMBER RIDGE	BLK 2 LOT 26
1001 FOREST TRAIL CT	2026	TIMBER RIDGE	BLK 2 LOT 27
1003 FOREST TRAIL CT	2026	TIMBER RIDGE	BLK 2 LOT 28
1005 FOREST TRAIL CT	2026	TIMBER RIDGE	BLK 2 LOT 29
1006 FOREST TRAIL CT	2026	TIMBER RIDGE	BLK 3 LOT 1
1004 FOREST TRAIL CT	2026	TIMBER RIDGE	BLK 3 LOT 2
1002 FOREST TRAIL CT	2026	TIMBER RIDGE	BLK 3 LOT 3
1000 FOREST TRAIL CT	2026	TIMBER RIDGE	BLK 3 LOT 4
906 FOREST TRAIL CT	2026	TIMBER RIDGE	BLK 3 LOT 5
904 FOREST TRAIL CT	2026	TIMBER RIDGE	BLK 3 LOT 6
902 FOREST TRAIL CT	2026	TIMBER RIDGE	BLK 3 LOT 7
900 FOREST TRAIL CT	2026	TIMBER RIDGE	BLK 3 LOT 8
507 MORNINGSIDE DR	2026	TWIN CREEK EST	BLK 5 LOT 10
505 MORNINGSIDE DR	2026	TWIN CREEK EST	BLK 5 LOT 11
503 MORNINGSIDE DR	2026	TWIN CREEK EST	BLK 5 LOT 12
501 MORNINGSIDE DR	2026	TWIN CREEK EST	BLK 5 LOT 13
500 MORNINGSIDE DR	2026	TWIN CREEK EST	BLK 6 LOT 31
502 MORNINGSIDE DR	2026	TWIN CREEK EST	BLK 6 LOT 32
504 MORNINGSIDE DR	2026	TWIN CREEK EST	BLK 6 LOT 33
506 MORNINGSIDE DR	2026	TWIN CREEK EST	BLK 6 LOT 34
508 MORNINGSIDE DR	2026	TWIN CREEK EST	BLK 6 LOT 35

Appendix J - Future Drive Approaches

Location Address	Year	Property Description	Lot and Block
510 MORNINGSIDE DR	2026	TWIN CREEK EST	BLK 6 LOT 36
512 MORNINGSIDE DR	2026	TWIN CREEK EST	BLK 6 LOT 37
507 WESTCLIFF DR	2026	WILSHIRE VILLAGE	BLK 15 LOT 27
511 WESTCLIFF DR	2026	WILSHIRE VILLAGE	BLK 15 LOT 29
1901 TOPLEA DR	2026	WILSHIRE VILLAGE	BLK 15 LOT 30

