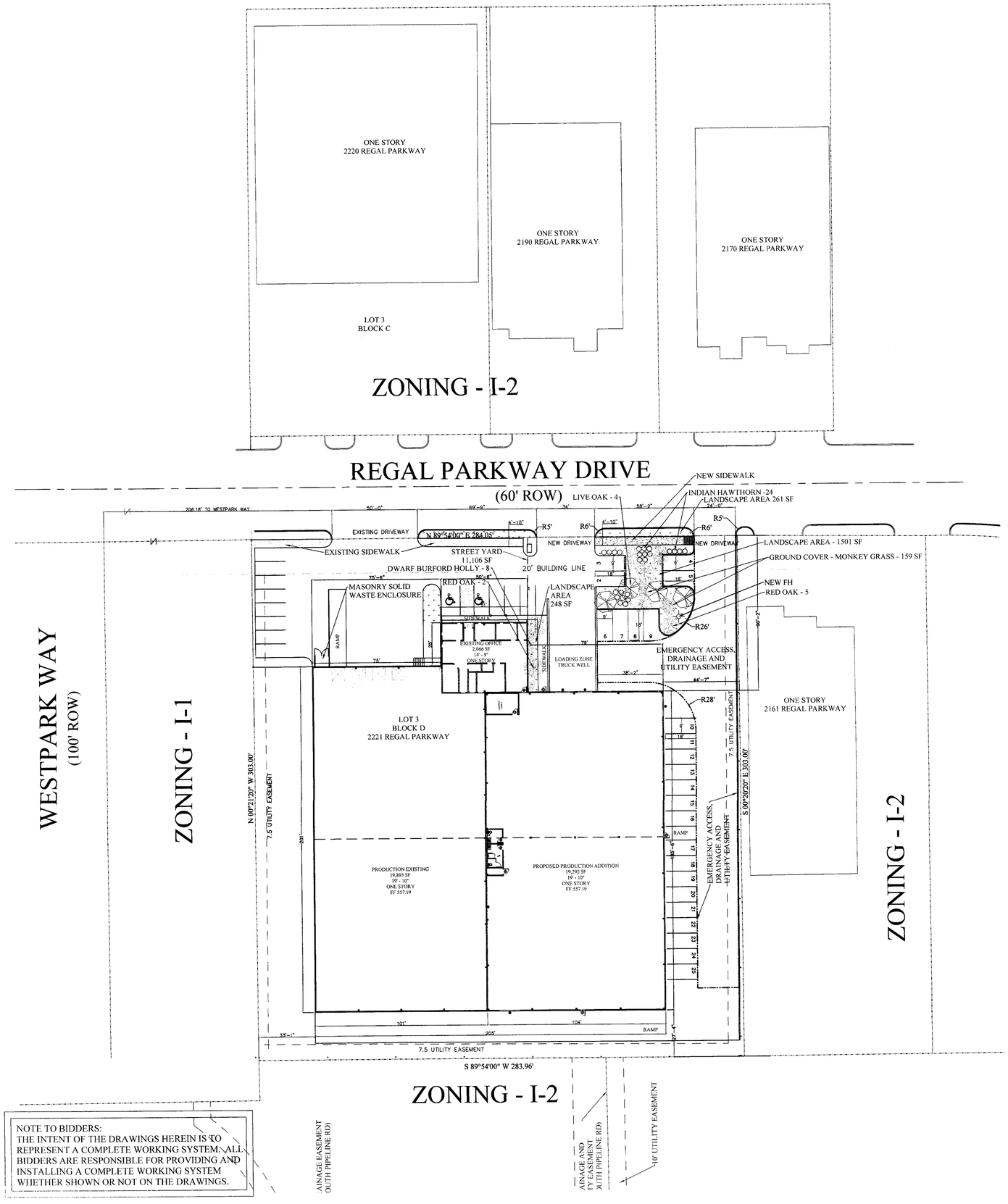

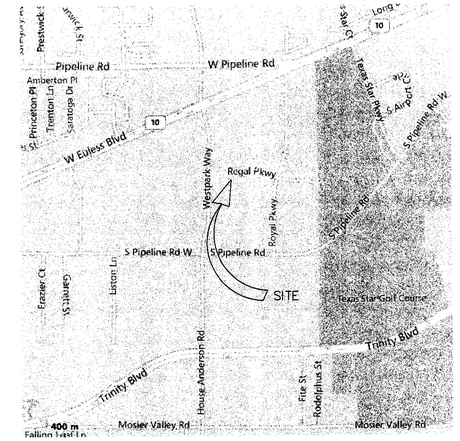

VICINITY MAP
SCALE: 1" = 1000'

NORTH

SCALE: 1" = 30'
30' 15' 0' 30' 60' 90'

PROPERTY OWNER:
SMITH HARVESTER REALTY, LLC
2221 REGAL PARKWAY
EULESS, TEXAS 76040
CONTACT: GERARD SMITH - (817) 267-6750

PROPERTY DESCRIPTION:
ADDITION TO CITY OF EULESS
LOT 3, BLOCK D
INTERNATIONAL/REGIONAL INDUSTRIAL COMPLEX

APPLICANT:
FINE LINE PRODUCTION
ATTN: GERARD SMITH
2221 REGAL PARKWAY
EULESS, TEXAS 76040
(817) 267-6750 - OFFICE
(817) 267-6787 - FAX

ENGINEER/PLANNER:
LYNNETTE M. PAYNE, P.E.
ATTN: LYNNETTE PAYNE
1547 N. HWY 77
ITALY, TEXAS 76651
(972) 365-0393 - OFFICE
(972) 499-9546 - FAX

SITE DATA TABLE		
LOT AREA	1.967 ACRES	
NUMBER OF LOTS	ONE	
OCCUPANCY	F2	
ZONING	I-2	
BUILDING ADDITION	19,292	SF
BUILDING HEIGHT	19'-10"	
# PARKING SPACES REQUIRED	25	
# PARKING SPACES PROVIDED	25	
LOCATION OF PARKING SPACES	STREET YARD 9	NON STREET 16
STREET YARD (SY) - TOTAL AREA	11,106	SF
LANDSCAPE REQUIRED - 15% OF SY	1,666	SF
LANDSCAPE PROVIDED	2,010	SF
LANDSCAPING	REQUIRED	PROVIDED
# OF TREES	11	11
# OF SHRUBS	32	32
SF GROUND COVER	159	159
TREES - LARGE	3" CALIPER	12' HEIGH
SHRUBS - MINIMUM	5 GAL.	36" O.C.

CITY NOTES:
1) APPROVAL OF SITE PLAN DOES NOT CONSTITUTE APPROVAL OF SIGNS OR BUILDING PERMITS.
2) TREES TO BE AT LEAST THREE INCHES IN CALIPER AND 12 FEET IN INITIAL HEIGHT.
3) SHRUBS PLACEMENT SHALL TAKE INTO CONSIDERATION AS TO THE PLANT AT FULL MATURITY.
4) SHRUBS SHALL BE 5 GAL. MINIMUM AND SPACED 36" O.C.
5) NOT LESS THAN 150 SF OF GROUND COVER PLUS FIVE PERCENT OF THE REQUIRED LANDSCAPED AREA OVER 1,500 SF (UP TO 4,000 SF) SHALL BE MAINTAINED IN GROUND COVER.
6) ALL REQUIRED LANDSCAPING TO BE INSTALLED BEFORE COMPLETION OF NEW CONSTRUCTION.
7) UNDERGROUND IRRIGATION SYSTEM PLANS DESIGNED BY A LICENSED IRRIGATOR WILL BE SUBMITTED WITH THE BUILDING PERMIT APPLICATION.
8) LANDSCAPING TO BE PROTECTED BY WHEEL STOPS OR CURBS.

CONSTRUCTION NOTES:
1) DIMENSIONS ARE BACK OF CURB UNLESS OTHERWISE NOTED.
2) ALL CONSTRUCTION TO BE DONE IN ACCORDANCE TO THESE PLANS (IF CHANGES MADE CONSULT ENGINEER) AND ALL APPLICABLE MUNICIPAL BUILDING CODES AND STANDARDS, CITY OF EULESS STANDARDS AND SPECIFICATIONS, AND ALL STATE AND NATIONAL BUILDING CODES.
3) DIMENSIONS SHOWN ARE APPROXIMATE AND NEED TO BE FIELD VERIFIED.

LEGEND

	FH	FIRE HYDRANT
WP	WP	WALL PACK
- -560- -		EXISTING CONTOURS
—560—		PROPOSED CONTOURS
—·—·—	SS	SEWER LINE
—··—··—		WATER LINE
		EXISTING FIRE VAULT
		VISIBILITY TRIANGLE
		NEW PAVING/CONCRETE
- - - - -		STREET YARD

NOTE TO BIDDERS:
THE INTENT OF THE DRAWINGS HEREIN IS TO REPRESENT A COMPLETE WORKING SYSTEM. ALL BIDDERS ARE RESPONSIBLE FOR PROVIDING AND INSTALLING A COMPLETE WORKING SYSTEM WHETHER SHOWN OR NOT ON THE DRAWINGS.

STATE OF TEXAS
LYNNETTE M. PAYNE
88605
LICENSED
PROFESSIONAL ENGINEER
3-23-15

LYNNETTE M. PAYNE, P.E.
1547 N. HWY 77
ITALY, TX 76651
(972) 365-0393 - OFFICE
FIRM REGISTRATION#: F-5078

SITE PLAN Case number:
International/Regional Industrial Complex, Block D, Lot 3
1 Lot located on 1.976 Acres of Land out of the
International/Regional Industrial Complex
City of Euless , Tarrant County, Texas
Date of Preparation: 03-23-15

WFC W.F. CARTER CONSTRUCTION, INC.
GENERAL CONTRACTORS
1111 West Harris Road, Arlington, Texas 76001
(817) 635-1480 • FAX (817) 635-1472

FINE LINE PRODUCTION ADDITION
2221 Regal Parkway, Euless, Texas 76040

WFC PROJECT NO.	INITIAL DATE	REV DATE	REV NO.	SCALE	DRAWN
14-003	02-20-15	03-23-15	1	1" = 30'	LMP

SITE PLAN — DRAWING NO. C1.0

LUMINAIRE SCHEDULE

CALLOUT	SYMBOL	LAMP	DESCRIPTION	BALLAST	MOUNTING	MODEL	INPUT WATTS	VOLTS	NOTE 1	NOTE 2	NOTE 3	QUANTITY
WP-FC	•	(1) 250W MOGUL BASE CLEAR QUARTZ ED28 PULSE START METAL HALIDE LAMP, 250 WATTS	250 WATT PS MH WALL PACK	PULSE START	WALL	COOPER LIGHTING - LUMARK, MPWP-FC-250-XX	250	120V 1P 2W			COOPER LIGHTING INNOVATION CENTER 01/21/10 LUMARK WAL-PAK OUTDOOR HID WALL FIXTURE WITH FULL-CUTOFF DOOR WITH CLEAR GLASS LENS	5
WP-S	•	(1) 250W MOGUL BASE ED28 250W CLEAR QUARTZ PULSE START METAL HALIDE LAMP, 250 WATTS	250 WATT PULSE START MH WALL PACK	PULSE START	WALL	COOPER LIGHTING - LUMARK, MPWP-GL-250-XX	250	120V 1P 2W			cooper Lighting Innovation Center 01/20/10 LUMARK WAL-PAK HID WALL FIXTURE WITH BOROSILICATE GLASS LENS	2

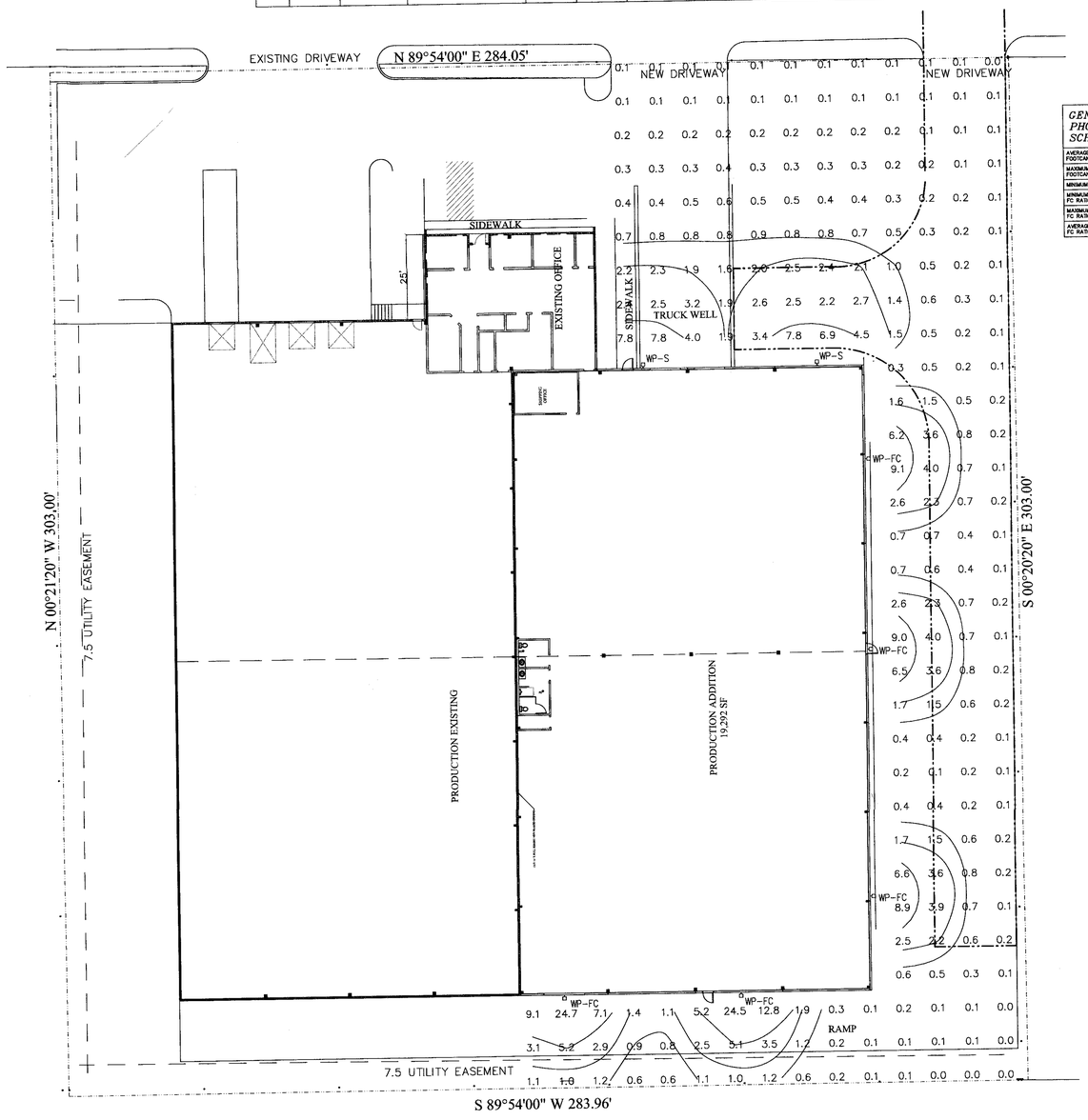

GENERAL PHOTOMETRIC SCHEDULE

AVERAGE FOOTCANDLES	1.49
MAXIMUM FOOTCANDLES	24.7
MINIMUM FOOTCANDLES	0.0
MINIMUM TO MAXIMUM FC RATIO	0.00
MAXIMUM TO MINIMUM FC RATIO	1012.97
AVERAGE TO MINIMUM FC RATIO	61.24

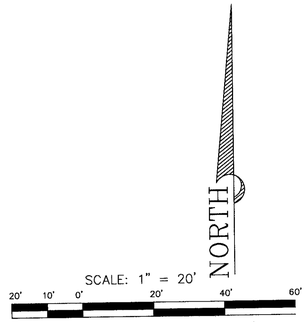

PROPERTY OWNER:
SMITH HARVESTER REALTY, LLC
2221 REGAL PARKWAY
EULESS, TEXAS 76040
CONTACT: GERARD SMITH - (817) 267-6750

PROPERTY DESCRIPTION:
ADDITION TO CITY OF EULESS
LOT 3, BLOCK D
INTERNATIONAL/REGIONAL INDUSTRIAL COMPLEX

Notes:
1. THE PROPERTY REPRESENTED ON THIS PLAN CONFORMS WITH THE PARKING LOT LIGHTING REQUIREMENTS OF SECTION 84-201(i) OF THE UNIFIED DEVELOPMENT CODE OF THE CITY OF EULESS.

LARRY L. BLACKMON, INC.
ENGINEERING & BUILDING DESIGN
6716 AZLE AVENUE
FORT WORTH, TEXAS 76135
PHONE: 817-238-9801 FAX: 817-238-9804
REGISTRATION #F-002382

SITE PLAN Case number:
International/Regional Industrial Complex, Block D, Lot 3
1 Lot located on 1.976 Acres of Land out of the
International/Regional Industrial Complex
City of Euless , Tarrant County, Texas
Date of Preparation: 02-18-15

W.F. CARTER CONSTRUCTION, INC.
GENERAL CONTRACTORS
1111 West Harris Road, Arlington, Texas 76001
(817) 635-1480 • FAX (817) 635-1472

FINE LINE PRODUCTION ADDITION

2221 Regal Parkway, Euless, Texas 76040

WFC PROJECT NO.	INITIAL DATE	REV DATE	REV NO.	SCALE	DRAWN
14-003	02-20-15	02-20-15	0	1" = 20'	AH

PHOTOMETRIC

DRAWING NO. PH1.0

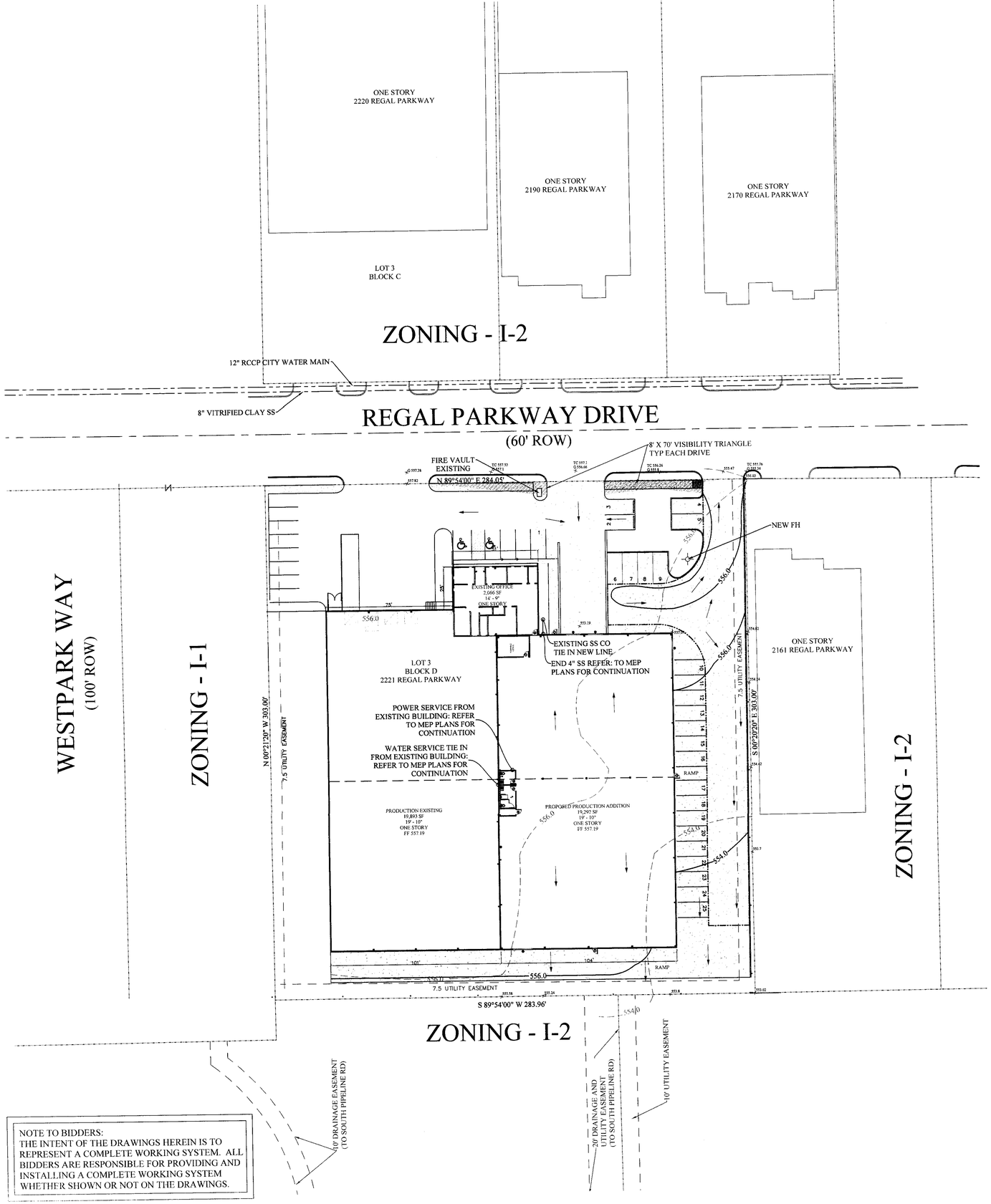

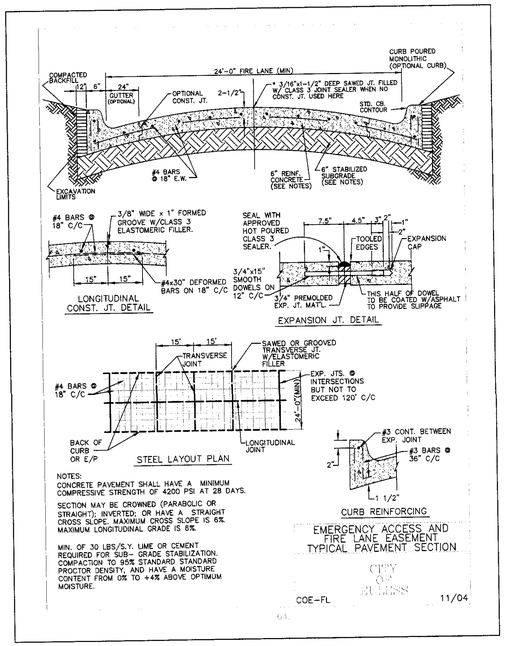

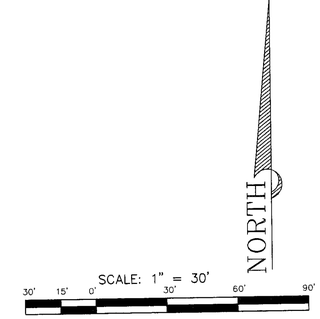

PROPERTY OWNER:
SMITH HARVESTER REALTY, LLC
2221 REGAL PARKWAY
EULESS, TEXAS 76040
CONTACT: GERARD SMITH - (817) 267-6750

PROPERTY DESCRIPTION:
ADDITION TO CITY OF EULESS
LOT 3, BLOCK D
INTERNATIONAL/REGIONAL INDUSTRIAL COMPLEX

NOTES:
1) UTILITIES - EXISTING TO BE USED - ELECTRIC SERVICE TO BE FED FROM EXISTING BUILDING.
2) EXISTING FIRE SPRINKLER SYSTEM AND VAULT TO BE UTILIZED - TIE NEW SYSTEM INTO EXISTING - SEE FIRE SPRINKLER PLANS FOR CONTINUATION.
3) EXISTING SEWER LINE TO BE UTILIZED - NO CITY MAIN TAP. RESTROOMS TO TIE ONTO EXISTING SANITARY SEWER CLEAN OUT LOCATED AT THE EAST SIDE OF THE EXISTING OFFICE BUILDING - SEE MEP PLAN FOR CONTINUATION.
4) EXISTING WATER LINES TO BE UTILIZED - NEW RESTROOM WATER LINE TO TIE ONTO EXISTING WATER LINE IN EXISTING PRODUCTION BUILDING - SEE MEP PLANS FOR CONTINUATION.

CITY OF EULESS NOTES:
1) PROVIDE AN 8' X 70' VISIBILITY TRIANGLE AT THE ROW LINE AND DRIVE ISLE. PROVIDE VISIBILITY EASEMENTS WITHIN THE SITE AT ALL DRIVE APPROACHES.
2) UTILITY SERVICE TO AND WITHIN THIS SITE SHALL BE UNDERGROUND.
3) EMERGENCY ACCESS, DRAINAGE AND UTILITY EASEMENT TO BE CONSTRUCTED PER ATTACHED DETAIL - "EMERGENCY ACCESS AND FIRE LANE EASEMENT TYPICAL PAVEMENT SECTION".

LEGEND

☼	FH	FIRE HYDRANT
WP	WP	WALL PACK
- -560- -		EXISTING CONTOURS
—560—		PROPOSED CONTOURS
—·—·—	SS	SEWER LINE
—·—·—		WATER LINE
▭		EXISTING FIRE VAULT
▨		VISIBILITY TRIANGLE
▭		NEW PAVING/CONCRETE
—·—·—		STREET YARD

NOTE TO BIDDERS:
THE INTENT OF THE DRAWINGS HEREIN IS TO REPRESENT A COMPLETE WORKING SYSTEM. ALL BIDDERS ARE RESPONSIBLE FOR PROVIDING AND INSTALLING A COMPLETE WORKING SYSTEM WHETHER SHOWN OR NOT ON THE DRAWINGS.

STATE OF TEXAS
LYNNETTE M. PAYNE
68605
LICENSED
PROFESSIONAL ENGINEER
3-23-15

LYNNETTE M. PAYNE, P.E.
1547 N. HWY 77
ITALY, TX 76651
(972) 365-0393 - OFFICE
FIRM REGISTRATION#: F-5078

SITE PLAN Case number:
International/Regional Industrial Complex, Block D, Lot 3
1 Lot located on 1.976 Acres of Land out of the
International/Regional Industrial Complex
City of Euless , Tarrant County, Texas
Date of Preparation: 03-23-15

W.F. CARTER CONSTRUCTION, INC.
GENERAL CONTRACTORS
111 West Harris Road, Arlington, Texas 76001
(817) 635-1450 • FAX (817) 635-1472

FINE LINE PRODUCTION ADDITION

2221 Regal Parkway, Euless, Texas 76040

WFC PROJECT NO.	INITIAL DATE	REV DATE	REV NO.	SCALE	DRAWN
14-003	02-20-15	03-23-15	1	1" = 30'	LMP

SITE PLAN
SHEET 2

DRAWING NO. C1.1

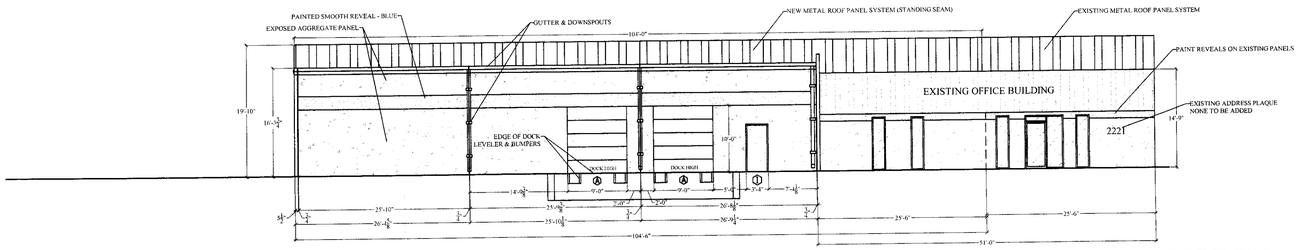

1

NORTH ELEVATION

SCALE: $\frac{3}{32}$" = 1'

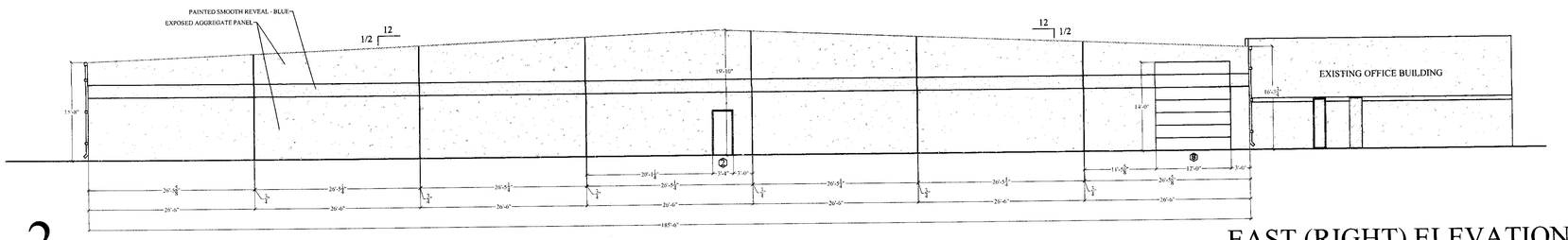

2

EAST (RIGHT) ELEVATION

SCALE: $\frac{3}{32}$" = 1'

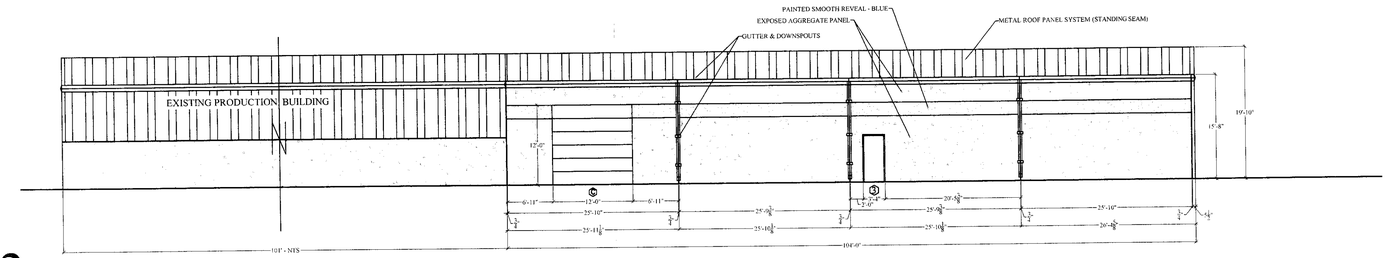

3

SOUTH ELEVATION

SCALE: $\frac{3}{32}$" = 1'

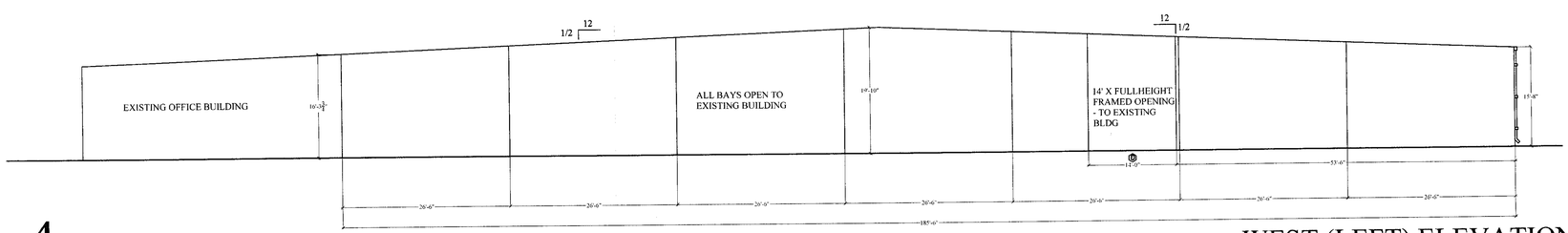

4

WEST (LEFT) ELEVATION

SCALE: $\frac{3}{32}$" = 1'

NOTE TO BIDDERS:
THE INTENT OF THE DRAWINGS HEREIN IS TO REPRESENT A COMPLETE WORKING SYSTEM. ALL BIDDERS ARE RESPONSIBLE FOR PROVIDING AND INSTALLING A COMPLETE WORKING SYSTEM WHETHER SHOWN OR NOT ON THE DRAWINGS.

PROPERTY OWNER:
SMITH HARVESTER REALTY, LLC
2221 REGAL PARKWAY
EULESS, TEXAS 76040
CONTACT: GERARD SMITH - (817) 267-6750

PROPERTY DESCRIPTION:
ADDITION TO CITY OF EULESS
LOT 3, BLOCK D
INTERNATIONAL/REGIONAL INDUSTRIAL COMPLEX

BUILDING INFORMATION:
BUILDING SIZE: 41,287 SQUARE FEET
EXISTING OFFICE: 2,066 SQUARE FEET
EXISTING PRODUCTION: 19,893 SQUARE FEET
NEW PRODUCTION: 19,292 SQUARE FEET
OCCUPANCY: F2
CONSTRUCTION: IIB

GENERAL NOTES:
BUILDING EXTERIOR:
A) ALL TILT WALL EXTERIOR - 100% MASONRY.
B) EXPOSED AGGREGATE FINISH TO MATCH EXISTING PANELS WITH PAINTED REVEAL. PAINT REVEAL ON EXISTING PANELS TO MATCH NEW PANELS.
C) EXTERIOR DOORS TO BE HOLLOW METAL.

BUILDING STRUCTURE:
A) BUILDING STRUCTURE TO BE A PRE-ENGINEERED METAL BUILDING.

ROOF SYSTEM:
A) STANDING SEAM ROOF INCLUDED WITH PRE-ENGINEERED METAL BUILDING DESIGN.
B) ROOF PITCH $\frac{1}{2}$:12

MECHANICAL:
A) HVAC SYSTEM TO MEET 2009 INTERNATIONAL MECHANICAL CODE AND 2009 INTERNATIONAL ENERGY CONSERVATION CODE.
B) HVAC SYSTEM TO BE DESIGNED BY QUALIFIED DESIGNER.
C) CONDENSATE FROM HVAC UNITS TO BE HANDLED IN ACCORDANCE WITH CITY REQUIREMENTS.
D) ALL ROOF PENETRATIONS TO BE PROPERLY SEALED BY ROOFING CONTRACTOR. MECHANICAL CONTRACTOR TO SUPPLY DECK TIGHTS.

ELECTRICAL:
A) ELECTRICAL LAYOUT AND DESIGN TO MEET 2011 NATIONAL ELECTRICAL CODE AND 2009 INTERNATIONAL ENERGY CONSERVATION CODE.
B) ELECTRICAL LAYOUT AND DESIGN TO BE DESIGNED BY QUALIFIED DESIGNER.
C) VERIFY LOCATION OF ALL ELECTRICAL WITH OWNER PRIOR TO INSTALLATION.
D) VERIFY EXTERIOR LIGHTING LOCATIONS WITH OWNER PRIOR TO INSTALLATION.

PLUMBING:
A) PLUMBING LAYOUT AND DESIGN TO MEET 2009 INTERNATIONAL PLUMBING CODE.
B) ALL ROOF PENETRATIONS TO BE PROPERLY SEALED BY ROOFING CONTRACTOR. PLUMBING CONTRACTOR TO SUPPLY DECK TIGHTS. IF NEEDED.
C) VERIFY LOCATION OF ALL FLOOR DRAINS WITH OWNER PRIOR TO SLAB INSTALLATION AND POURING.

LEGEND - BUILDING MATERIALS

- TILT WALL
- STANDING SEAM ROOF
- EXISTING METAL FACIA

EXTERIOR MASONRY FACADE		
ELEVATION	% REQUIRED	% PROVIDED
FRONT:	100	100
LEFT:	75	100
RIGHT:	N/A	N/A
REAR:	75	100

STATE OF TEXAS
LYNNETTE M. PAYNE
88605
LICENSED
PROFESSIONAL ENGINEER
3-23-15

LYNNETTE M. PAYNE, P.E.
1547 N. HWY 77
ITALY, TX 76651
(972) 365-0393 - OFFICE
FIRM REGISTRATION#: F-5078

SITE PLAN Case number:
International/Regional Industrial Complex, Block D, Lot 3
1 Lot located on 1.976 Acres of Land out of the
International/Regional Industrial Complex
City of Euless , Tarrant County, Texas
Date of Preparation: 03-23-15

W.F. CARTER CONSTRUCTION, INC.
GENERAL CONTRACTOR:
1111 West Harris Road, Arlington, Texas 76001
(817) 635-1400 • FAX (817) 635-1472

FINE LINE PRODUCTION ADDITION
2221 Regal Parkway, Euless, Texas 76040

WFC PROJECT NO.	INITIAL DATE	REV DATE	REV NO.	SCALE	DRAWN
14-003	02-20-15	03-23-15	1	3/32" = 1'	LMP

ELEVATIONS — DRAWING NO. A1.0

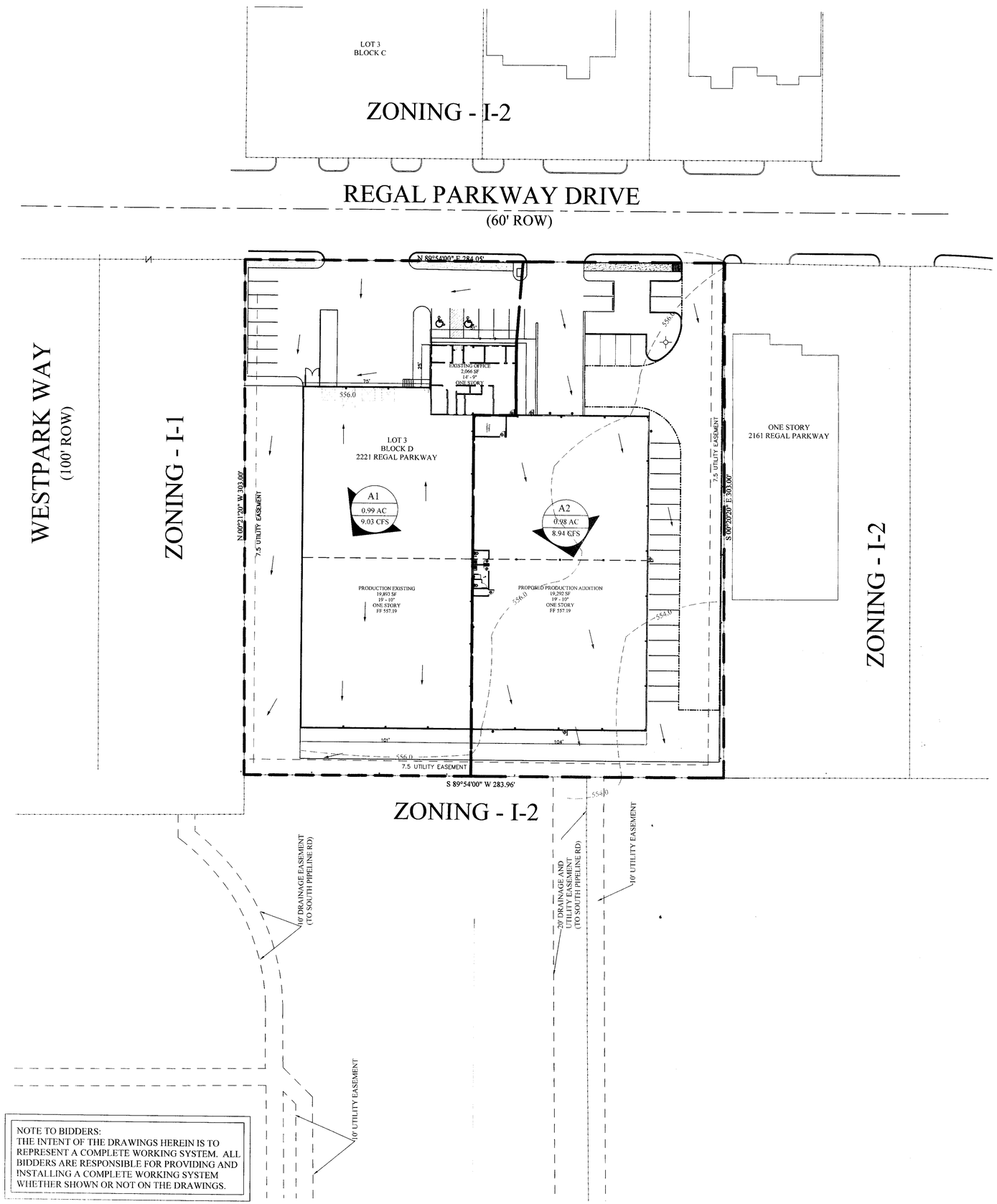

DRAINAGE LEGEND

A1 — 0.99 AC — 9.03 CFS

- DRAINAGE AREA DESIGNATION
- DRAINAGE AREA IN ACRES
- FLOW IN DRAINAGE AREA IN CFS

DIRECTION OF FLOW

DRAINAGE AREA BOUNDARY

NORTH

SCALE: 1" = 30'

30' 15' 0' 30' 60' 90'

PROPERTY OWNER:
SMITH HARVESTER REALTY, LLC
2221 REGAL PARKWAY
EULESS, TEXAS 76040
CONTACT: GERARD SMITH - (817) 267-6750

PROPERTY DESCRIPTION:
ADDITION TO CITY OF EULESS
LOT 3, BLOCK D
INTERNATIONAL/REGIONAL INDUSTRIAL COMPLEX

EXISTING RUNNOFF SUMMARY

Area No.	Area (AC)	Runnoff Coefficient ("C")	Tc (min)	i25 (in/hr)	i100 (in/hr)	Q25 CFS	Q100 CFS	Comments
A1	0.99	0.95	15	7.69	9.60	7.23	9.03	To Southwest Drainage Easement
A2	0.98	0.95	15	7.69	9.60	7.16	8.94	To South & East
Total	1.97						17.97	Drainage plan done 6-2-82

NOTES:
1) EXISTING CONDITIONS COINCIDE WITH DRAINAGE MAP DATED 6-2-82 BY OWEN D. LONG & ASSOCIATES, INC, CITY OF EULESS TOPO MAPS CHECKED AGAINST SITE TOPO.
2) PROPERTY DRAINED TO SOUTH WEST AND SOUTH EAST TOWARD SOUTH PIPELINE ROAD.

NOTE TO BIDDERS:
THE INTENT OF THE DRAWINGS HEREIN IS TO REPRESENT A COMPLETE WORKING SYSTEM. ALL BIDDERS ARE RESPONSIBLE FOR PROVIDING AND INSTALLING A COMPLETE WORKING SYSTEM WHETHER SHOWN OR NOT ON THE DRAWINGS.

LEGEND

	FH	FIRE HYDRANT
	WP	WALL PACK
560		EXISTING CONTOURS
560		PROPOSED CONTOURS
	SS	SEWER LINE
		WATER LINE
		EXISTING FIRE VAULT
		VISIBILITY TRIANGLE
		NEW PAVING/CONCRETE
		STREET YARD

STATE OF TEXAS
LYNNETTE M. PAYNE
88605
LICENSED
PROFESSIONAL ENGINEER
3-23-15

LYNNETTE M. PAYNE, P.E.
1547 N. HWY 77
ITALY, TX 76651
(972) 365-0393 - OFFICE
FIRM REGISTRATION#: F-5078

SITE PLAN Case number:
International/Regional Industrial Complex, Block D, Lot 3
1 Lot located on 1.976 Acres of Land out of the
International/Regional Industrial Complex
City of Euless , Tarrant County, Texas
Date of Preparation: 03-23-15

W.F. CARTER CONSTRUCTION, INC.
GENERAL CONTRACTORS
1111 West Harris Road, Arlington, Texas 76001
(817) 635-1400 * FAX (817) 635-1472

FINE LINE PRODUCTION ADDITION

2221 Regal Parkway, Euless, Texas 76040

WFC PROJECT NO.	INITIAL DATE	REV DATE	REV NO.	SCALE	DRAWN
14-003	02-20-15	03-23-15	1	1" = 30'	LMP

EXISTING DRAINAGE AREA

DRAWING NO. C1.2

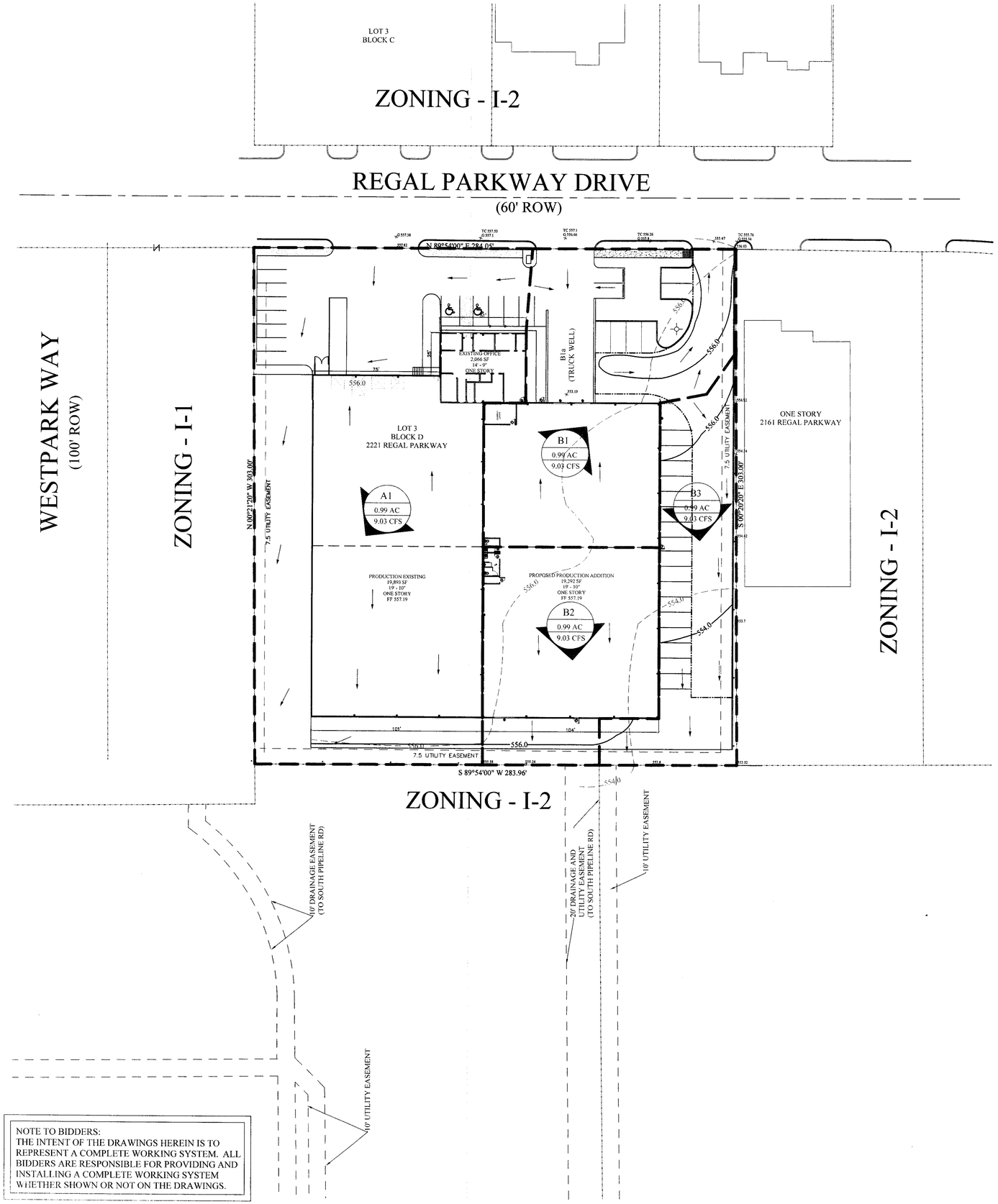

DRAINAGE LEGEND

A1 — DRAINAGE AREA DESIGNATION
0.99 AC — DRAINAGE AREA IN ACRES
9.03 CFS — FLOW IN DRAINAGE AREA IN CFS

DIRECTION OF FLOW

DRAINAGE AREA BOUNDARY

NORTH

SCALE: 1" = 30'
30' 15' 0' 30' 60' 90'

PROPERTY OWNER:
SMITH HARVESTER REALTY, LLC
2221 REGAL PARKWAY
EULESS, TEXAS 76040
CONTACT: GERARD SMITH - (817) 267-6750

PROPERTY DESCRIPTION:
ADDITION TO CITY OF EULESS
LOT 3, BLOCK D
INTERNATIONAL/REGIONAL INDUSTRIAL COMPLEX

POST-DEVELOPMENT RUNNOFF SUMMARY

Area No.	Area (AC)	Runnoff Coefficient ("C")	Tc	I25	I100	Q25	Q100	Comments
A1	0.99	0.95	10	9.28	11.61	8.73	10.92	To Southwest Drainage Easement
B1	0.45	0.95	10	9.28	11.61	3.97	4.96	To Street
B2	0.28	0.95	10	9.28	11.61	2.47	3.09	To City Drainage Easement to South
B3	0.25	0.95	10	9.28	11.61	2.20	2.76	To South East - Drainage Easement
Total	1.97						21.73	
Drainage to South & South East							5.85	Less than Pre Development
B1a	0.22	0.95	10	9.28	11.61	1.94	2.43	Portion to Truck Well to be pumped

NOTES:
1) EXISTING CONDITIONS COINCIDE WITH DRAINAGE MAP DATED 6-2-82 BY OWEN D. LONG & ASSOCIATES, INC, CITY OF EULESS TOPO MAPS CHECKED AGAINST SITE TOPO.
2) PROPERTY DRAINED TO SOUTH WEST AND SOUTH EAST TOWARD SOUTH PIPELINE ROAD.
3) POST CONDITIONS TAKE A PORTION OF THE NEW CONSTRUCTION TO THE SOUTH AND INTO THE CITY DRAINAGE EASEMENT, A PORTION TO THE SOUTH AND EAST ACROSS ADJACENT PROPERTY (ALSO IN A UTILITY EASEMENT) IN THE SAME DIRECTION AS DESIGNED IN 1982. THIS PORTION IS HOWEVER REDUCED FROM THE ORIGINAL DESIGN DUE TO TAKING A PORTION TO REGAL PARKWAY.
4) THE PORTION TAKEN TO REGAL PARKWAY WILL BE SPLIT INTO TWO AREAS - ONE THAT FLOWS OUT THE NEW ACCESS DRIVE AND THE OTHER THAT WILL BE PUMPED FROM THE TRUCK WELL.

LEGEND

	FH	FIRE HYDRANT
WP	WP	WALL PACK
560		EXISTING CONTOURS
560		PROPOSED CONTOURS
	SS	SEWER LINE
		WATER LINE
		EXISTING FIRE VAULT
		VISIBILITY TRIANGLE
		NEW PAVING/CONCRETE
		STREET YARD

NOTE TO BIDDERS:
THE INTENT OF THE DRAWINGS HEREIN IS TO REPRESENT A COMPLETE WORKING SYSTEM. ALL BIDDERS ARE RESPONSIBLE FOR PROVIDING AND INSTALLING A COMPLETE WORKING SYSTEM WHETHER SHOWN OR NOT ON THE DRAWINGS.

STATE OF TEXAS
LYNNETTE M. PAYNE
88605
LICENSED
PROFESSIONAL ENGINEER
3-23-15

LYNNETTE M. PAYNE, P.E.
1547 N. HWY 77
ITALY, TX 76651
(972) 365-0393 - OFFICE
FIRM REGISTRATION#: F-5078

SITE PLAN Case number:
International/Regional Industrial Complex, Block D, Lot 3
1 Lot located on 1.976 Acres of Land out of the
International/Regional Industrial Complex
City of Euless , Tarrant County, Texas
Date of Preparation: 03-23-15

W.F. CARTER CONSTRUCTION, INC.
GENERAL CONTRACTORS
1111 West Harris Road, Arlington, Texas 76001
(817) 635-1480 • FAX (817) 635-1472

FINE LINE PRODUCTION ADDITION

2221 Regal Parkway, Euless, Texas 76040

W/C PROJECT NO.	INITIAL DATE	REV DATE	REV NO.	SCALE	DRAWN
14-003	02-20-15	03-23-15	1	1" = 30'	LMP

POST DRAINAGE AREA

DRAWING NO. C1.3