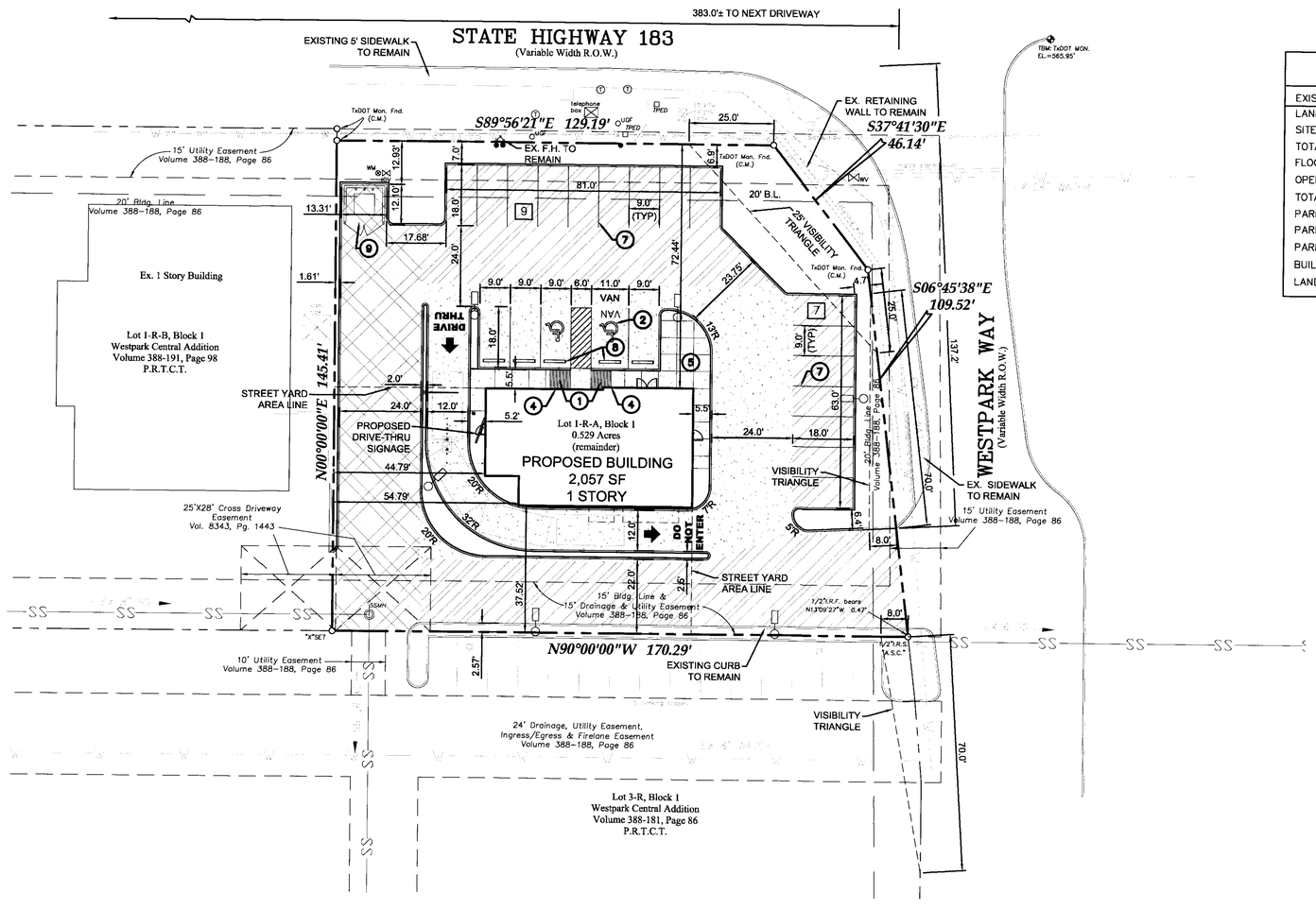

MEDIUM DUTY PAVEMENT SECTION

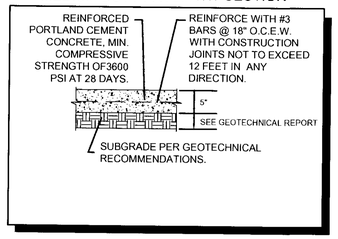

HEAVY DUTY PAVEMENT SECTION

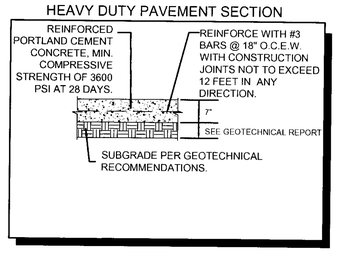

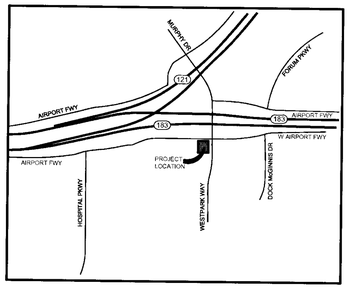

LOCATION MAP

Scale: 1"=1000'

SITE DEVELOPMENT DATA

EXISTING ZONING:	C-2 COMMERCIAL
LAND USE:	RESTAURANT
SITE ACREAGE:	0.529 ACRES (22,990 SQ FT)
TOTAL BUILDING AREA:	2,057 SQUARE FEET
FLOOR AREA RATIO:	2,057 / 22,990 : 9%
OPEN SPACE:	4,049 / 22,990 : 18%
TOTAL IMPERVIOUS AREA:	18,450 / 22,990 : 80%
PARKING REQUIRED:	21 SPACES
PARKING PROVIDED (TOTAL):	21 SPACES
PARKING PROVIDED (ACCESSIBLE):	2 SPACES
BUILDING HEIGHT:	1 STORY (SEE ARCHITECTURAL ELEVATIONS)
LANDSCAPE AREA:	2,309 SQUARE FEET

N

0 10 20 40

(IN FEET)
1 INCH = 20 FT

CONSTRUCTION SCHEDULE

1	HANDICAP RAMPS PER DETAILS SHEET C6.01
2	HANDICAP SYMBOL PER DETAILS SHEET C6.01
3	NOT USED
4	HANDICAP SIGN DETAILS PER DETAILS C6.02
5	SIDEWALK PER DETAILS SHEET C6.01
6	NOT USED
7	4" WHITE TRAFFIC STRIPING
8	WHEEL STOP PER DETAILS SHEET C6.01
9	DUMPSTER WITH ENCLOSURE PER DETAILS SHEET C6.02 (MATERIALS TO MATCH BUILDING. REFER TO ARCHITECTURAL PLANS FOR ADDITIONAL DETAILS)

LEGEND

- EXISTING CURB
- PROPOSED CURB
- 9 PARKING SPACES IN A ROW
- PROPOSED 7" REINFORCED CONCRETE PAVEMENT
- PROPOSED 5" REINFORCED CONCRETE PAVEMENT
- PROPOSED SIDEWALK PAVEMENT
- EXISTING CONCRETE PAVEMENT TO REMAIN
- PROPOSED LIGHT STANDARD. REFER TO MEP FOR DETAILS

KEY NOTES

1. ALL SIDEWALKS SHALL MAINTAIN A 2% MAXIMUM CROSS SLOPE AND 5% MAXIMUM IN THE DIRECTION OF PEDESTRIAN TRAVEL. ALL ADA SIDEWALKS SHOULD INCLUDE ALL LANDINGS, MARKINGS, ETC AS REQUIRED BY CODE.
2. ALL UTILITIES WILL BE INSTALLED UNDERGROUND.

OWNED BY:
MOODY RAMBIN
3003 W. ALABAMA STREET
HOUSTON, TEXAS 77098
PHONE NO.:713-271-5900
CONTACT: ANDREW BEAUPRE

PREPARED BY:

CARRILLO ENGINEERING, LLC
TEXAS BOARD OF PROFESSIONAL ENGINEERS
REGISTRATION NO. F-15893
201 MAIN STREET, SUITE 1230
FORT WORTH, TEXAS 76102
PHONE NO.: 817-896-0976
CONTACT: ANNA CARRILLO, P.E.

STATE OF TEXAS
ANNA L. CARRILLO
97350
LICENSED
PROFESSIONAL ENGINEER
3-13-2015

SITE PLAN CASE #
WESTPARK CENTRAL ADDITION
LOT 1-R-A, BLOCK 1
1 LOT LOCATED ON 0.529 ACRES OF LAND OUT OF THE
T.A. CASH, ABSTRACT NO. 280
CITY OF EULESS, TARRANT COUNTY, TEXAS
FEBRUARY 06, 2015

EXTERIOR / INTERIOR LIGHTING FIXTURE SCHEDULE

MARK	TYPE OF LUMINAIRE	MANUFACTURER & CATALOG NUMBER	QTY-TYPE OF LAMP	MAXIMUM INPUT WATTS	INPUT VOLTAGE	LUMENS	MOUNTING	REMARKS
A	EXTERIOR DECORATIVE LIGHT FIXTURE	ECLIPSE LIGHTING JU-XL-LED/1/15-4K-120-BK	LED	15	120	900	WALL MOUNTED	FIXTURE MUST BE BLACK - NO EXCEPTIONS
N	WALL MOUNTED DECORATIVE OUTDOOR EMERGENCY LIGHTING	BARRON - EXITRONIX TR-WB-BL-SRB	2 XENON LAMPS	12	MVOLT	720	WALL MOUNTED	FIXTURE MUST BE BLACK - NO EXCEPTIONS
SC	POLE MOUNTED LED AREA LUMINAIRE POLE SHOULD BE 15', STEEL, SQUARE	LITHONIA LIGHTING DSX1-LED-40C-1000-50K-T4M-MVOLT	TYPE T4M OPTIC, 5000K	138	MVOLT	13920	POLE MOUNTED	UTILIZE STANDARD BRONZE POLE COLOR
EM	CEILING MOUJNTED EXIT SIGN WITH EMERGENCY LTG.	LITHONIA LIGHTING LHQM-LED-B-G-HOSD-WRS	LED EXIT SIGN WITH (2) LED EMERGENCY LIGHTS	3	MVOLT	180	CEILING MOUNTED	LED EXIT SIGN WITH LED EMERGENCY LIGHTING COMBO BLACK HOUSING - GREEN LETTERING

GENERAL NOTES APPLY TO ALL FIXTURES:

1. PROVIDE ALL REQUIRED MOUNTING HARDWARE AND TRIM FOR EACH TYPE FIXTURE .

GENERAL NOTES

1. REFER TO SHEET E1 FOR SYMBOLS, NOTES AND ABBREVIATIONS.
2. MINIMUM WIRE SIZE SHALL BE #10 FOR EXTERIOR EXPOSED CIRCUITS.
3. ALL EXTERIOR EQUIPMENT SHALL BE SUITABLE FOR OUTDOOR USE.
4. VERIFY THAT THERE ARE NO OVERHEAD POWER LINES WITHIN 15' OF LIGHT POLES PRIOR TO INSTALLATION.
5. THE ONCOR REP FOR ZIPCODE 76040 IS LINDA RIOS. HER CELL PHONE NUMBER IS: 817-676-1198

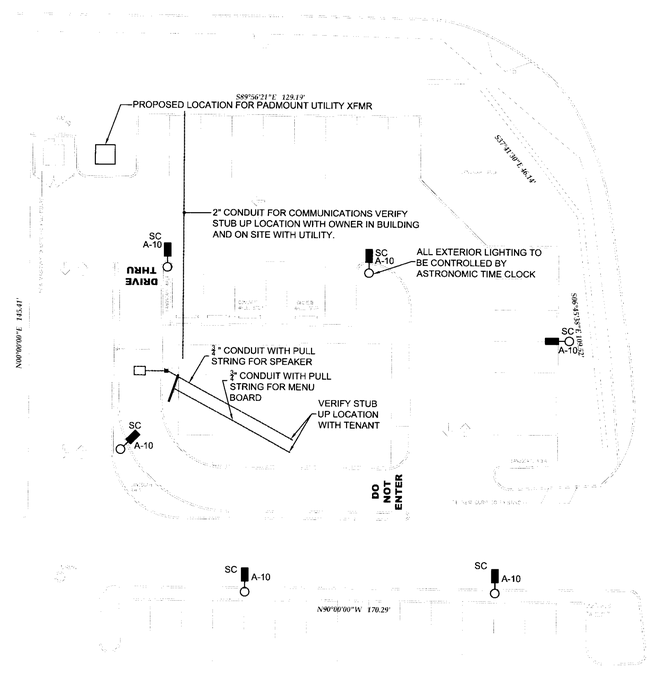

1 ELECTRICAL SITE PLAN
SCALE: 1:20

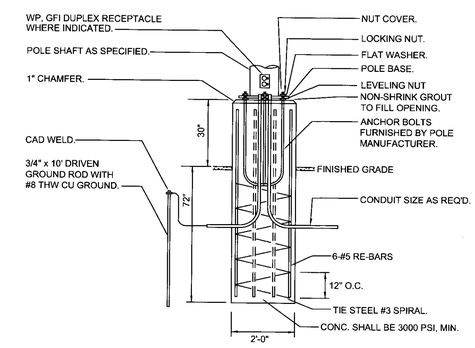

2 SITE POLE BASE DETAIL
SCALE: NONE

STATE OF TEXAS
3/12/2015
JAMES S. RUSE
102703
LICENSED
PROFESSIONAL ENGINEER

5468.3.12.2015.15020

Summit
CONSULTANTS, INC.
1300 Summit Avenue
Suite 500
Fort Worth, Texas 76102
Texas BPE Registration # F-207
Office 817 878 4242
Facsimile 817 878 4240
www.summitmep.com

F.J.L.C. AND ASSOCIATES, INC. COPYRIGHT © 2015

F-J-L-C
Franz Jeanes Lazo Cora & Associates, Inc.
Architectural Planning Interior Architecture
4005 International Plaza Suite 100
Fort Worth, Texas 76109
(817) 731-6922

JIMMY JOHN'S
2301 W. AIRPORT FREEWAY
EULESS, TEXAS 76040

Revisions:

File Name: 14228
Project No: 14228
Date: 1-6-15
Drawn By:
Checked By: JWF

SHEET
E0

S:\P15020\Elec\P15020-E0.dwg : E0 03/12/15 17:12:53 mfb
SHEET SIZE = ARCH D 24X36

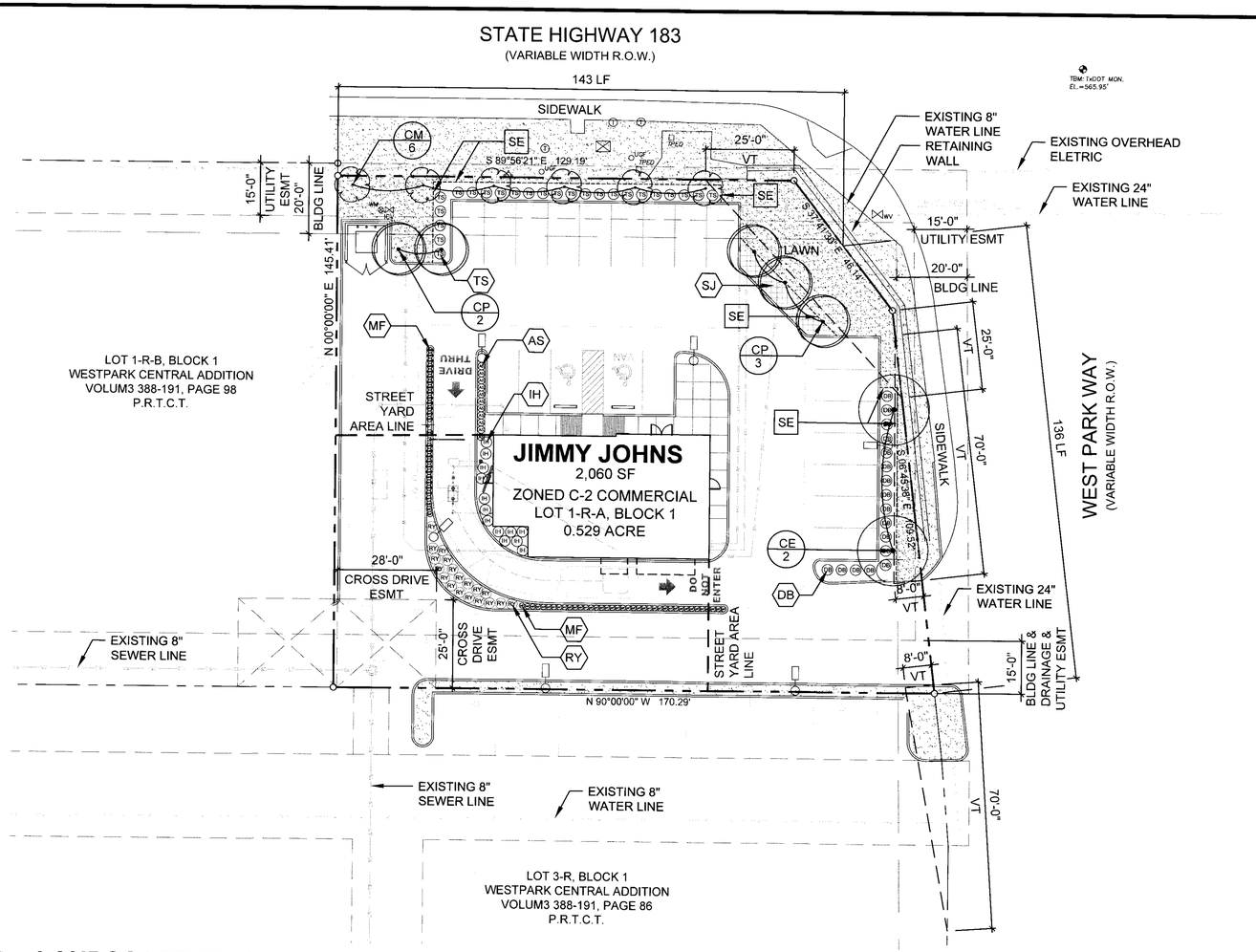

1 LANDSCAPE PLAN

1"=20'-0"

PLANT LIST

SYM	COMMON NAME	BOTANICAL NAME	QTY	SIZE	HEIGHT	SPREAD	ROOT BALL **	REMARKS
LARGE TREES								
CE	CEDAR ELM	ULMUS CRASSIFOLIA	2	3" CAL	10'-12'	8'-10'	B & B	SINGLE TRUNK, FULL AND MATCHED
CP	CHINESE PISTACHE	PISTACIA CHINENSIS	5	3" CAL	10'-12'	8'-10'	B & B	SINGLE TRUNK, FULL AND MATCHED
SMALL TREES								
CM	CRAPE MYRTLE	LAGERSTOEMIA INDICA	6	30 GAL	8'-10'	6'-8'	B & B	MULTI-TRUNK, 3CANES MAXIMUM
SHRUBS								
DB	DWARF BURFORD HOLLY	ILEX CORNUTA 'BURFORDII NANA'	17	N/A	30"	30"	5 GAL	FULL & MATCHED, 48" O.C. TIRA SPACED
IH	'CLARA' INDIAN HAWTHORN	RAPHIOLEPSIS INDICA 'CLARA	13					
TS	TEXAS SAGE 'GREEN CLOUD	LEUCOPHYLLUM FRUTESCENS 'GREEN CLOUD' TM	24	N/A	30"	30"	5 GAL	FULL & MATCHED, 48" O.C. TIRA SPACED
PERENNIALS								
AS	AUTUMN SAGE	ILEX CORNUTA 'BURFORDII NANA'	11	N/A	24"	24"	4" POT	FULL & MATCHED, 24" O.C. TIRA SPACED
RY	RED YUCCA	HESPERALOE PARVIFLORA	19	N/A	24"	24"	5 GAL	FULL & MATCHED, 36" O.C. TIRA SPACED
GRASS								
MF	MEXICAN FEATHER GRASS	NASSELLA TENNISSINUA	68	N/A	12"	12"	1 GAL	FULL & MATCHED, 18" O.C. TIRA SPACED
GROUNDCOVER								
SJ	SHORE JUNIPER	JUNIPERUS PROCUMBENS 'NANA'	207	N/A	N/A	N/A	4" POT	FULL & MATCHED, 12" O.C. TIRA SPACED
LAWN								
LAWN	BERMUDA GRASS	CYNODON SPP	1,936 SF					SOLID SOD
MISCELLANEOUS								
MULCH	SHREDDED HARDWOOD MULCH							2 INCH DEPTH
SE	STEEL EDGING							PLACE OVER FILTER FABRIC 3/16" THICK X 6" ONLY 1/2" EXPOSED ABOVE SOIL LINE

** FOR SHRUBS MINIMUM CONTAINER SIZE IS LISTED UNDER ROOT BALL, HOWEVER PLANTS PLANTED SHALL MEET THE MINIMUM HEIGHT AND SPREAD AS CALLED OUT IN THE PLANT LIST. THIS MAY REQUIRED A CONTAINER SIZE LARGER THAN THE ONES LISTED UNDER ROOT BALL.

NOTE:

FOR LANDSCAPE NOTES, SEE SHEET L-2.

LEGEND

LARGE TREE

CEDAR ELM (CE)

CHINESE PISTACHE (CP)

SMALL TREE

CRAPE MYRTLE (CM)

SHRUB

DB DWARF BURFORD HOLLY (DB)

TS TEXAS SAGE 'GREEN CLOUD (TS)

GROUNDCOVER

SHORE JUNIPER (SJ)

LAWN

BERMUDA GRASS

MISCELLANEOUS

SE STEEL EDGING

VT VISIBILITY TRIANGLE

LANDSCAPE TABULATION

STREET YARD LANDSCAPE AREA

	STREET YARD SF	LANDSCAPE REQUIRED SF (15%)	LANDSCAPE PROVIDED SF
STATE HIGHWAY 183 & WEST PARK WAY	15,390	2,309	3,005

TREE SURVEY: NO EXISTING TREES

SITE CONSTRAINTS: DUE TO THE CONFINED SITE SIZE AND NEW CITY REQUIREMENTS - THE LANDSCAPE DESIGN CAN NOT MEET THE TREE REQUIREMENTS AS STATED IN THE CITY OF EULESS LANDSCAPE REQUIREMENTS. THE PROJECT IS SHORT 3 SITE TREES AND SHORT 1 STREET TREE FOR WEST PARK WAY. HOWEVER, THE INTENT OF THE LANDSCAPE REQUIREMENTS HAS BEEN MEET. THE APPROPRIATE NUMBER OF TREES ARE PROVIDED FOR THE SIZE OF THIS SITE AND THE SITE CAN NOT SUSTAIN ANY MORE TREES. THE SHRUB AND GROUND COVER QUANTITY AND LOCATION DOES MEET THE REQUIREMENTS.

SITE TREES	STREET YARD SQ FT.	REQUIRED BIG TREES	PROVIDED BIG TREES	PROVIDED SMALL TREES
3" CALIPER, NO LESS THAN 10 TREES PLUS 1 TREE PER 2,000 SQ FT, OR FRACTION THEREOF, OF STREET YARD AREA OVER 10,000-100,000 SQ FT 2 SMALL TREES CAN SUBSTITUTE 1 BIG TREE	15,390	13	7	
			(CREDIT VALUE FROM PROVIDED SMALL TREES 3	6
TOTAL LARGE TREE CREDIT			10	

STREET TREES	LF	REQUIRED BIG TREES	PROVIDED BIG TREES	PROVIDED SMALL TREES
3" CALIPER ONE PER 50 L.F. WITH MINIMUM 2 BIG TREES REQUIRED ARE LOCATED WITHIN 30 FT OF THE CURB 2 SMALL TREES CAN SUBSTITUTE 1 BIG TREE				
STATE HIGHWAY 183	143	3	3 (CREDIT VALUE FROM PROVIDED SMALL TREES)	6
WEST PARK WAY	136	3	2	0
TOTAL LARGE TREE CREDIT	279	6	5	

SITE SHRUBS	STREET YARD SQ FT.	REQUIRED LANDSCAPE SQ FT	REQUIRED SHRUBS	PROVIDED SHRUBS
30 SHRUBS PLUS 1 SHRUB PER 100 SQ FT OF REQUIRED LANDSCAPE AREA OVER 1,500 SQ FT	15,390	2,309	38	41

SITE GROUNDCOVER	STREET YARD SQ FT.	REQUIRED LANDSCAPE SQ FT	REQUIRED GROUNDCOVER SQ FT.	PROVIDED GROUNDCOVER SQ FT.
NO LESS THAN 150 SQ. FT. PLUS 5% OF REQUIRED LANDSCAPE AREA OVER 1,500 SQ FT	15,390	2,309	190	227

PARKING LOTS AND VEHICULAR USE AREAS

1.) STREET YARD AREA	PARKING SPACES STREET YARD	LANDSCAPE ISLANDS, PENINSULAS AND MEDIAN SQ FT	
		REQUIRED	PROVIDED
90 SQ FT FOR EACH 12 PARKING SPACES	21	180	3,005
2.) NON STREET YARD AREA (THERE ARE NO PARKING SPACES IN THIS AREA)	PARKING SPACES NON STREET YARD	LANDSCAPE ISLANDS, PENINSULAS AND MEDIAN SQ FT	
		REQUIRED	PROVIDE D
60 SQ FT FOR EACH 12 PARKING SPACES	0	0	0

TREES DISTANCE:
INTERSECTIONS CURBS OR CURB LINES: PLACED MIN. 20 FEET FROM INTERSECTION CURBS
FIRE HYDRANT: TREE MIN. 10 FEET AWAY
STREET TREE SPACING : SMALL TREES, MIN 20 FEET, MEDIUM TREES, MIN 30 FEET, LARGE TREES, MIN 40 FEET APART
TREES MIN. DISTANCE FROM CURB AND/OR SIDEWALK TO TREE OTHER THAN INTERSECTIONS: SMALL TREES, 2 FEET; MEDIUM TREES, 3 FEET; LARGE TREES, 4 FEET.

TREE PLANTING OBSTRUCTION UTILITIES: NO STREET TREES OTHER THAN SMALL TREES MAY BE PLANTED UNDER OR WITHIN 10 LATERAL FEET OF ANY OVERHEAD UTILITY WIRE, OR OVER OR WITHIN 5 LATERAL FEET OF ANY UNDERGROUND WATER LINE, SEWER LINE, TRANSMISSION LINE OR OTHER UTILITY

VISIBILITY TRIANGLES (MEASURED AT THE ROW LINE): NO ITEMS SHALL BE PLACED IN THIS AREA THAT ARE TALLER THAN 24 INCHES
ENTRY DRIVES: 8 FEET (AT DRIVE LINE PERPENDICULAR TO STREET) BY 70 FEET (PARALLEL TO STREET) CONNECT OPPOSITE ENDS TO CREATE VISIBILITY TRIANGLE THAT SHALL REMAIN CLEAR AS NOTED ABOVE.
STREET INTERSECTION: 25 FEET AT CORNER ROW LINE AT INTERSECTING POINTS OF ROW LINE AND RUN INTO THE SITE. AT THE END OF THE LINES THE SHALL BE CONNECTED TO INCLUDE AN AREA THAT SHALL REMAIN CLEAR AS NOTED ABOVE.

PARKING LOTS LANDSCAPE BUFFER SCREENING: MIN. 5 FEET WIDE PLANTED WITH EVERGREEN HEDGELIKE SHRUBBERY. SHALL BE CAPABLE OF OBTAINING A MINIMUM HEIGHT OF 6 FEET WITHIN THE FIRST 3 YEARS. INSTALLATION PLAN SIZE SHALL BE A MINIMUM 30 INCHES TALL AND SPACED A MAXIMUM OF 4 FEET ON CENTER

CAUTION!!
CONTRACTOR IS TO VERIFY PRESENCE AND EXACT LOCATION OF ALL UTILITIES PRIOR TO CONSTRUCTION AND NOTIFY ENGINEER OF ANY CONFLICTS.

BERKENBILE
LANDSCAPE ARCHITECTS
DALLAS OFFICE
703 McKinney, Suite 401
Dallas, TX 75202
(214) 922-9946 Office
(214) 922-9867 Fax
SOUTHLAKE OFFICE
2355 Johnson Rd
Southlake, TX 76092
(817) 379-9853 Office
(214) 922-9867 Fax

STOP!
CALL BEFORE YOU DIG
DIG TESS
1-800-DIG-TESS
(at least 72 hours prior to digging)

Carrillo Engineering, LLC
201 Main Street, Ste 1230 - Fort Worth, Texas 76102
Phone 817-896-0976 - Firm Registration #F-15893

REGISTERED LANDSCAPE ARCHITECT 1763 STATE OF TEXAS
2-6-2015

PROPOSED JIMMY JOHN'S
WESTPARK CENTRAL ADDITION
LOT 1-R-A, BLOCK 1
CITY OF EULESS, TX 76040

Issue Dates:
FEB 6, 2015

Date
Revisions

Scale: AS SHOWN
Drawn By: YC
Checked By: DB

Sheet
L-1
LANDSCAPE PLAN

Drawing: Z:\Project Files\Current Projects\Cre-150102 Jimm Johns Uless\04-CD (2)\Sheet Files\(2)\Landscape Planning Saved By: Yuvi Save Time: 2/10/2015 6:08:23 PM
Plotted by: Yuvi Plot Date: 2/10/2015 6:08 PM

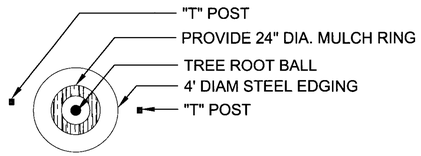

PLAN

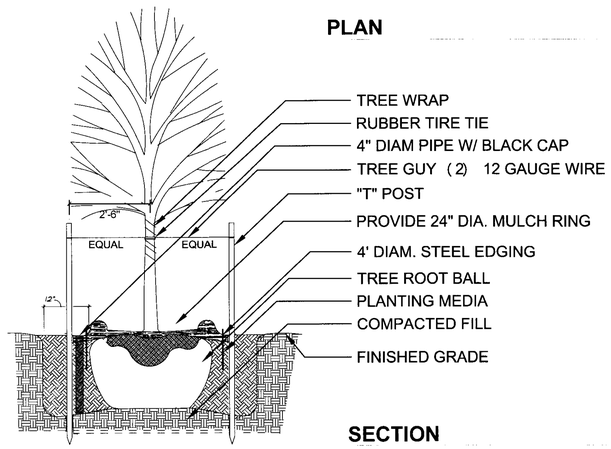

SECTION

1 TREE PLANTING IN LAWN WITH 4' DIAMETER STEEL EDING

NOT TO SCALE

NOTE:
SPACING DIAGRAM REFERS TO ALL PLANTING UNLESS NOTED OTHERWISE.

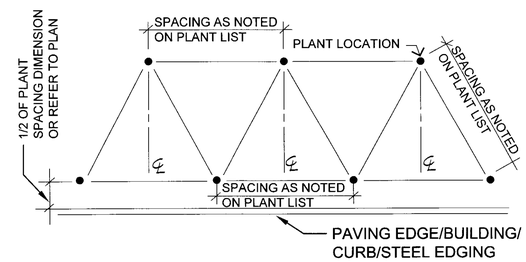

2 TRIANGULAR SPACING

NOT TO SCALE

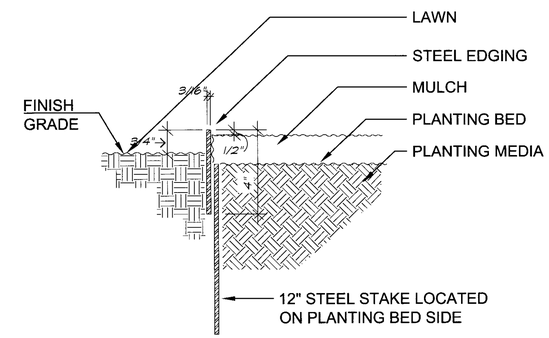

3 STEEL EDGING (TYP.)

NOT TO SCALE

LANDSCAPE NOTES

1.) CONTRACTOR SHALL ADHERE TO CITY OF EULESS CONSTRUCTION REQUIREMENTS INCLUDING BUT NOT LIMITED TO ANY PERMITS, INSPECTIONS, AND METHODS OF MATERIAL INSTALLATION.
2.) CONTRACTOR SHALL ESTABLISH SOURCES FOR ALL PLANT MATERIAL ON PLANT LIST AND SHALL FOLLOW THE PROCEDURES AS ESTABLISHED IN THE SPECIFICATIONS BOOK.
3.) FOR MULTI-STEM TREES, THE DIAMETER OF THE TRUNK MEASURED AT THE NARROWEST POINT BELOW BRANCHING WHEN BRANCHING OCCURS HIGHER THAN 12 INCHES ABOVE THE GROUND. WHEN BRANCHING OCCURS AT OR LOWER THAN 12 INCHES ABOVE THE GROUND, CALIPER MEANS THE DIAMETER OF THE LARGEST STEM PLUS THE AVERAGE DIAMETER OF THE REMAINING STEMS, MEASURED AT FOUR AND ONE - HALF FEET ABOVE THE GROUND.
4.) CONTRACTOR SHALL ADHERE TO ALL AGENCY REQUIREMENTS MEANS AND METHODS OF CONSTRUCTION.
5.) CONTRACTOR SHALL BECOME FAMILIAR WITH THE DRAWINGS FOR THIS PROJECT PRIOR TO INSTALLATION.
6.) CONTRACTOR SHALL VERIFY THE LOCATION OF ALL UTILITIES ABOVE AND BELOW GRADE, AS WELL AS FINDING OUT EACH COMPANY'S RESTRICTIONS ON WORKING WITHIN THEIR EASEMENTS AND UTILITY LINES PRIOR TO COMMENCING CONSTRUCTION.
7.) CONTRACTOR SHALL STAKE OUT LOCATION OF ALL TREES, AND SHRUBS FOR APPROVAL BY OWNERS REPRESENTATIVE PRIOR TO PLANTING.
8.) IT IS THE RESPONSIBILITY OF THE CONTRACTOR TO ADVISE THE OWNERS REPRESENTATIVE OF ANY CONDITION FOUND ON-SITE WHICH PROHIBITS INSTALLATION AS SHOWN ON THESE PLANS.
10.) ALL REQUIRED LANDSCAPING SHALL BE MAINTAINED IN A NEAT AND ORDERLY MANNER AT ALL TIMES. THIS SHALL INCLUDE MOWING, EDGING, PRUNING, FERTILIZING, WATERING, WEEDING, AND OTHER SUCH ACTIVITIES COMMON TO THE MAINTENANCE OF LANDSCAPING. LANDSCAPED AREAS SHALL BE KEPT FREE OF TRASH, LITTER, WEEDS, AND OTHER SUCH MATERIALS OR PLANTS NOT A PART OF THE LANDSCAPING. ALL PLANT MATERIAL SHALL BE MAINTAINED IN A HEALTHY AND GROWING CONDITION AS IS APPROPRIATE FOR THE SEASON OF THE YEAR. PLANT MATERIAL WHICH DIES SHALL BE REPLACED WITH PLANT MATERIAL OF SIMILAR VARIETY AND SIZE.
11.) PLANTING PITS SHALL BE PREPARED AS SHOWN IN THE DRAWINGS. BACKFILL SHALL CONSIST OF 1/3 SAND 1/3 EXISTING SOIL AND 1/3 LEAF COMPOST.
12.) FERTILIZER TABLETS SHALL BE USED FOR SHRUBS AND TREES AT THE RECOMMENDED RATE AS PROVIDED MY MANUFACTURE.
13.) DEAD LIMBS AND FOLIAGE SHALL BE REMOVED FROM NEWLY PLANTED PLANTS PRIOR TO FINAL INSPECTION.
14.) ALL PLANTING BEDS MEETS LAWN AREAS SHALL HAVE STEEL EDGING.
15.) CONTRACTOR SHALL VERIFY PLANT QUANTITIES IN THE PLANT LIST HOWEVER THE SPACING AS NOTED IN THE PLANT LIST SHALL OVERRIDE THE QUANTITY LISTED, SHOULD THERE BE A DISCREPANCY.
16.) LAWN AREAS SHALL BE TILLED TO A DEPTH OF 4 INCHES. 4 INCHES OF TOP SOIL SHALL BE SPREAD AND WORKED INTO THE SOIL PRIOR TO THE SOD PLACED. SOD SHALL BE PLACED ON TOP AND ROLLED. THE LAWN SURFACE SHALL BE SMOOTH AND EVEN WITH POSITIVE DRAINAGE.
17.) ALL PLANTING BEDS SHALL HAVE POSITIVE DRAINAGE AND DRAIN AWAY FROM THE BUILDING.
18.) ALL REQUIRED LANDSCAPING SHALL BE IRRIGATED BY AN AUTOMATIC UNDERGROUND IRRIGATION SYSTEM APPROVED BY THE ADMINISTRATOR.
19.) ALL REQUIRED LANDSCPAED AREAS WHICH ARE ADJACENET TO PAVEMENT SHALL BE PROTECTED WITH CONCRETE CURBS OR EQUIVALENT BARRIERS (SUCH AS RAILROAD TIES, CONTINUOUS BORDER PLANTS OR HEDGEROWS).

CAUTION!!
CONTRACTOR IS TO VERIFY PRESENCE AND EXACT LOCATION OF ALL UTILITIES PRIOR TO CONSTRUCTION AND NOTIFY ENGINEER OF ANY CONFLICTS.

STOP!
CALL BEFORE YOU DIG
DIG TESS
1-800-DIG-TESS
(at least 72 hours prior to digging)

BERKENBILE
LANDSCAPE ARCHITECTS
DALLAS OFFICE
703 McKinney, Suite 401
Dallas, TX 75202
(214) 922-9646 Office
(214) 922-9667 Fax
SOUTHLAKE OFFICE
2355 Johnson Rd.
Southlake, TX 76092
(817) 379-9653 Office
(214) 922-9667 Fax

Carrillo Engineering, LLC
201 Main Street, Ste 1230 - Fort Worth, Texas 76102
Phone 817-896-0976 - Firm Registration #F-15893

REGISTERED LANDSCAPE ARCHITECT 1763 STATE OF TEXAS
2-6-2015

PROPOSED JIMMY JOHN'S WESTPARK CENTRAL ADDITION
LOT 1-R-A, BLOCK 1
CITY OF EULESS, TX 76040

Issue Dates:
FEB 6, 2015

Revisions	Date

Scale: AS SHOWN
Drawn By: YC
Checked By: DB

Sheet L-2
LANDSCAPE DETAILS

Drawing: Z:\Project Files\Current Projects\Ore\150102 Jimmi Johns Ulesa\Ore-00 00\Sheet Files\00\Landscape Plan.dwg Saved By: Yuvi Save Time: 2/5/2015 6:14:40 PM Plotted by: Yuvi Plot Date: 2/6/2015 4:29 PM

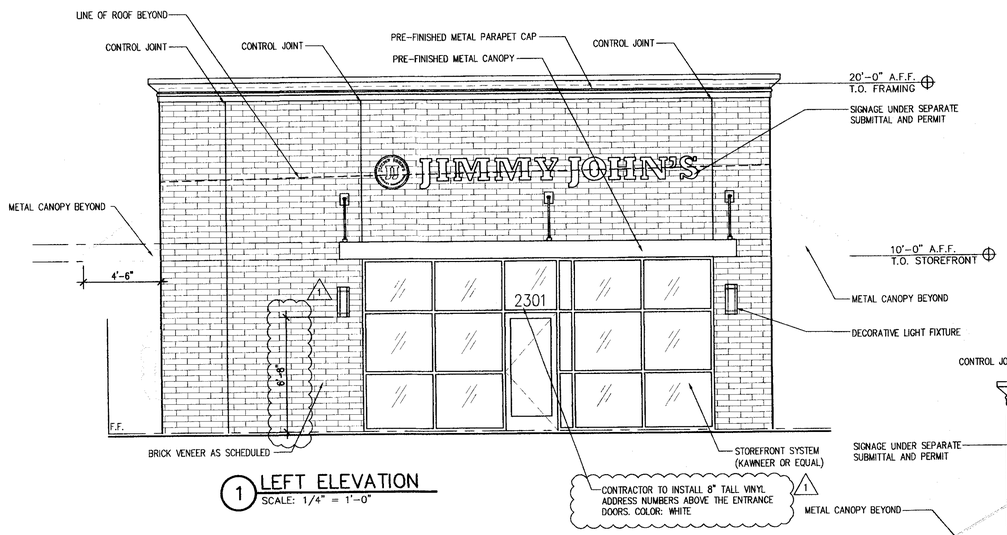

1 LEFT ELEVATION
SCALE: 1/4" = 1'-0"

EXTERIOR FINISH SCHEDULE			
ITEM	COLOR	MANUFACTURER	REMARKS
BRICK	"PROMENADE BLEND"	QUIK BRIK BY OLD CASTLE	3-5/8" X 7-5/8" X 16" BRICK
E.I.F.S. CORNICE	SW 6149 "RELAXED KHAKI"		
METAL COPING AT BRICK	SW 6149 "RELAXED KHAKI" (SEMI-GLOSS)	SHERWIN WILLIAMS EXTERIOR COLOR	
STOREFRONT FRAMES	DARK BRONZE FINISH	KAWNEER OR EQUAL	
STOREFRONT DOORS		KAWNEER OR EQUAL	
DRIVETHRU WINDOWS	DARK BRONZE FINISH	REFER TO SPEC.	
HARDWARE	DARK BRONZE FINISH	KAWNEER	
H.M. DOOR & FRAME	SW 6149 "RELAXED KHAKI" (SEMI-GLOSS)	SHERWIN WILLIAMS EXTERIOR COLOR	
DOWNSPOUTS/CONDUCTOR HEADS/SCUPPERS	PRE-FINISHED TO MATCH SW 6149 "RELAXED KHAKI"		FACTORY FINISHED SEMI GLOSS
CANOPY	DARK BRONZE FINISH	MAPES CANOPIES	
DUMPSTER ENCLOSURE METALS	SW 6149 "RELAXED KHAKI" (SEMI-GLOSS)		

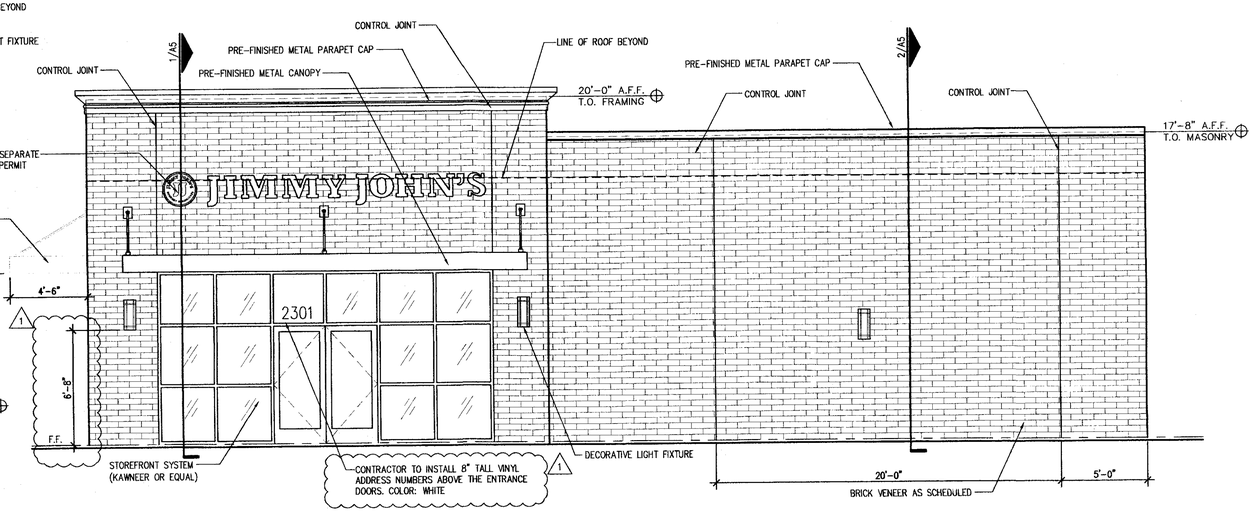

2 FRONT ELEVATION
SCALE: 1/4" = 1'-0"

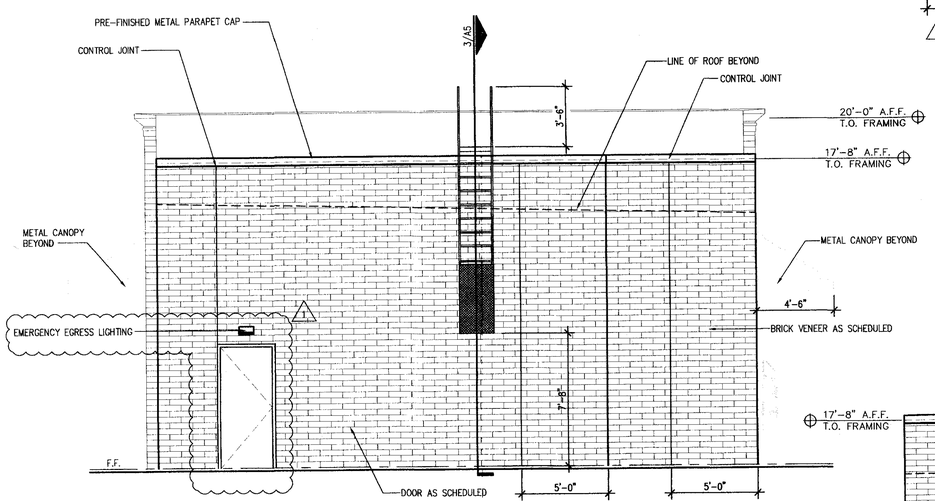

3 RIGHT ELEVATION
SCALE: 1/4" = 1'-0"

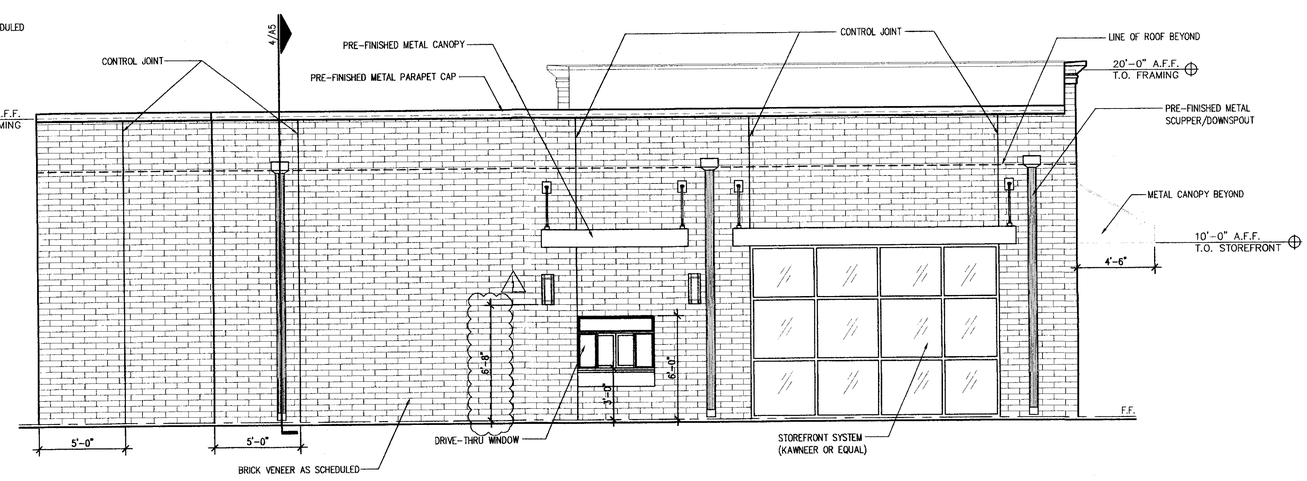

4 BACK ELEVATION
SCALE: 1/4" = 1'-0"

F.J.L.C. AND ASSOCIATES, INC. COPYRIGHT © 2015

REGISTERED ARCHITECT JOHN MICHAEL FRANZ 22063 STATE OF TEXAS

3-13-15

F-J-L-C
Franz Jeanes Lazo Cora & Associates, Inc.
Architectural Planning Interior Architecture
6055 International Plaza Suite 100
Fort Worth, Texas 76135
(817) 737-9922

JIMMY JOHN'S
2301 W. AIRPORT FREEWAY
EULESS, TEXAS 76040

Revisions:
1 REV. CITY COMMENT 3-10-15

File Name: 14228 -A4
Project No: 14228
Date: 2-10-15
Drawn By: KM
Checked By: JMF

SHEET
A4